



## **APPENDIX 4-1**

*Site Layout Drawings*





Ordnance Survey Ireland Licence No. CYAL50267517

- Project Design Drawing Notes**
1. Drawings issued are for planning application purposes only.
  2. Drawings not to be used for construction/contract conditions.
  3. Copyright, all rights reserved. No part herewith may be copied or reproduced partially or wholly in any form whatsoever without the prior notice of the copyright owner McCarthy Keville O'Sullivan.
  4. Do not scale off this drawing. Figured metric dimensions only should be taken off this drawing.
  5. All contractors, whether main or sub-contractors, must visit the site and are responsible for taking and checking any and all dimensions and levels that relate to the works.
  6. The use of or reliance upon this drawing shall be deemed to be acceptance of these conditions of use unless otherwise agreed in writing, such written agreement to be sought from and issued by the copyright holder to the use or reliance upon this drawing.
  7. Layout plans show typical Turbine rotor diameter as per turbine drawing.
  8. Final levels may vary depending on local ground conditions.

**Drawing Legend**

- Planning Application Boundary
- Existing Road to be Upgraded
- Proposed New Road
- Soft Levelled Area
- Hardstand
- Turbine Foundation
- Turbine Sweep Area
- Borrow Pit
- Cut
- Fill

- Proposed Underground Grid Connection Cabling Route
- Joint Bay
- Temporary Accommodation Areas
- Spoil Management Areas
- Existing Public Road to be Maintained
- Biodiversity Enhancement Area
- Internal Electrical Cabling Trench



PROJECT TITLE: <b>Carrow Wind Farm, Co. Tipperary &amp; Co. Limerick</b>		
DRAWING TITLE: <b>Site Layout Key Plan (1:2,500)</b>		
PROJECT No.: <b>231102</b>	DRAWING No.: <b>231102 - 04</b>	SCALE: <b>1:60,000 @ A1</b>
DRAWN BY: <b>JOB</b>	CHECKED BY: <b>AC</b>	DATE: <b>25/03/2026</b>
CS SHEET No.:		REVISION: <b>P02</b>















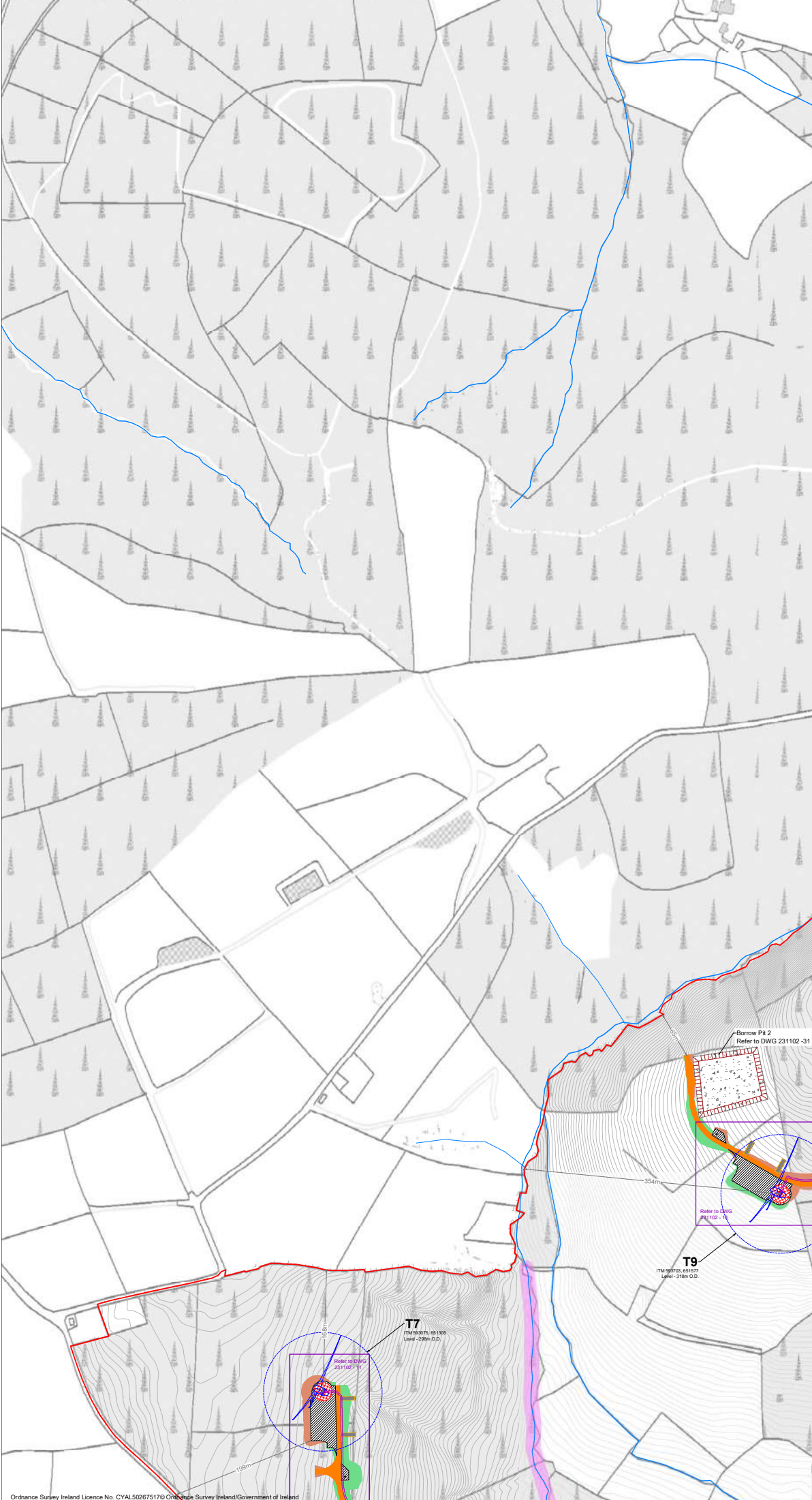
Email: info@www.mkofireland.ie / Website: www.mkofireland.ie

**Project Design Drawing Notes**

1. Drawings issued are for planning application purposes only.
2. Drawings not to be used for construction/contract conditions.
3. Copyright, all rights reserved. No part hereof may be copied or reproduced partially or wholly in any form whatsoever without the prior notice of the copyright owner McCarthy Keville O'Sullivan.
4. Do not scale off this drawing. Figured metric dimensions only should be taken off this drawing.
5. All contractors, whether main or sub-contractors, must visit the site and are responsible for taking and checking any and all dimensions and levels that relate to the works.
6. The use of or reliance upon this drawing shall be deemed to be acceptance of these conditions of use unless otherwise agreed in writing, such written agreement to be signed from and issued by the copyright holder to the use or reliance upon this drawing.
7. Layout plans show typical Turbine rotor diameter as per turbine drawing.
8. Final levels may vary depending on local ground conditions.

**Drawing Legend**

-  Planning Application Boundary
-  Proposed New Road
-  Soft Levelled Area
-  Hardstand
-  Turbine Foundation
-  Turbine Sweep Area
-  Borrow Pit
-  Cut
-  Fill
-  Biodiversity Enhancement Area
-  Internal Electrical Cabling Trench
-  Watercourse



PROJECT TITLE: **Carrow Wind Farm, Co. Tipperary & Co. Limerick**

DRAWING TITLE: **Site Layout Plan Sheet 1 of 34**

PROJECT No:	DRAWING No.:	SCALE:
231102	231102 - 04.1	1:2,500 @ A1
DRAWN BY:	CHECKED BY:	DATE:
JOB	AC	25.03.2026
OS SHEET No.:	REVISION:	
	P02	

OS SHEET No.:















Email: info@www.mkofireland.ie/Website: www.mkofireland.ie

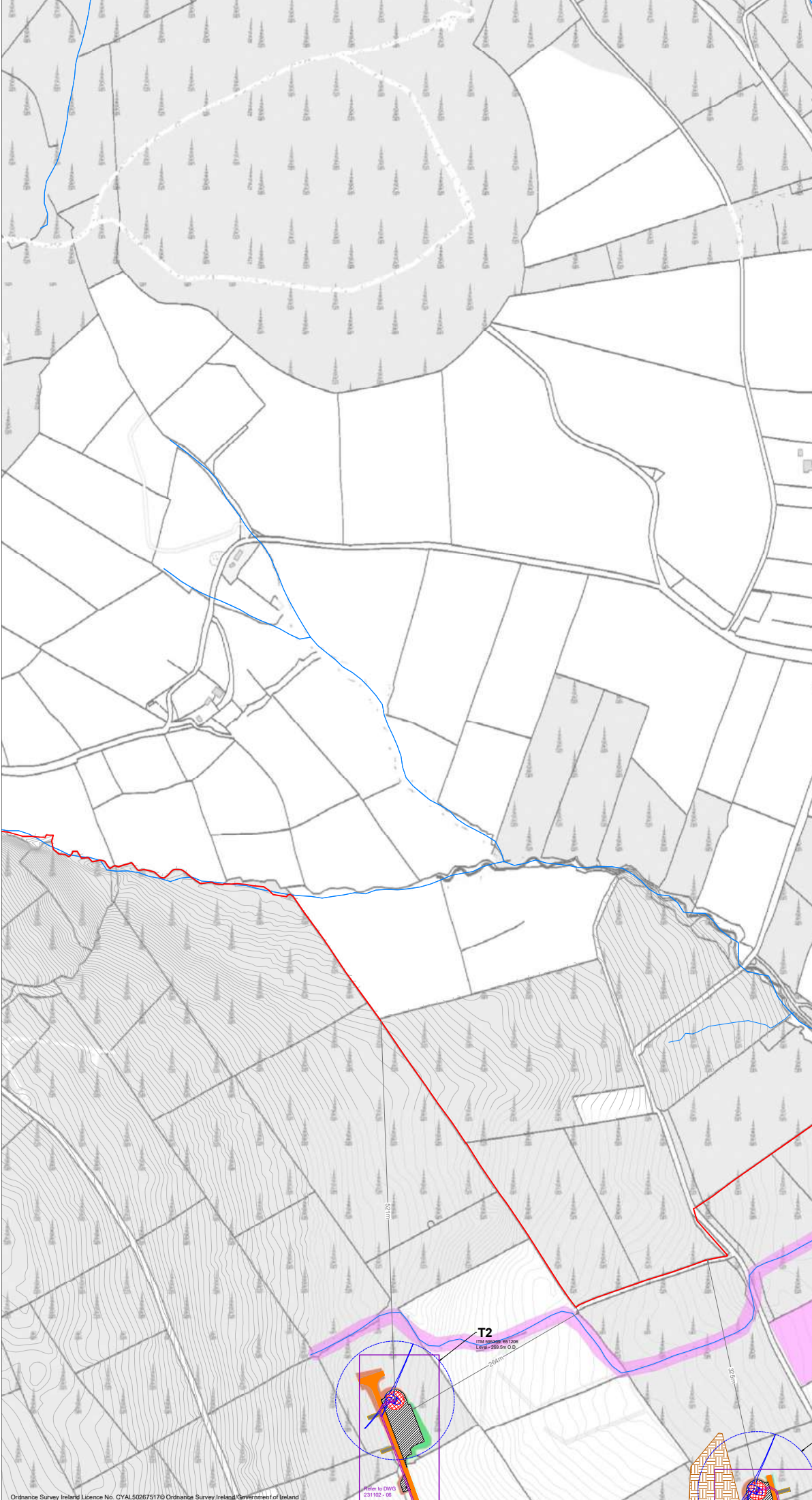


**Project Design Drawing Notes**

1. Drawings issued are for planning application purposes only.
2. Drawings not to be used for construction/contract conditions.
3. Copyright, all rights reserved. No part hereof may be copied or reproduced partially or wholly in any form whatsoever without the prior notice of the copyright owner McCarthy Keville O'Sullivan.
4. Do not scale off this drawing. Figured metric dimensions only should be taken off this drawing.
5. All contractors, whether main or sub-contractors, must visit the site and are responsible for taking and checking any and all dimensions and levels that relate to the works.
6. The use of or reliance upon this drawing shall be deemed to be acceptance of these conditions of use unless otherwise agreed in writing, such written agreement to be sought from and issued by the copyright holder to the use or reliance upon this drawing.
7. Layout plans show typical Turbine rotor diameter as per turbine drawing.
8. Final levels may vary depending on local ground conditions.

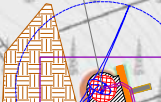
**Drawing Legend**

-  Planning Application Boundary
-  Proposed New Road
-  Soft Levelled Area
-  Hardstand
-  Turbine Foundation
-  Turbine Sweep Area
-  Cut
-  Fill
-  Biodiversity Enhancement Area
-  Internal Electrical Cabling Trench
-  Watercourse
-  Spoil Management Areas



PROJECT TITLE: <b>Carrow Wind Farm, Co. Tipperary &amp; Co. Limerick</b>		
DRAWING TITLE: <b>Site Layout Plan Sheet 3 of 34</b>		
PROJECT No.: <b>231102</b>	DRAWING No.: <b>231102 - 04.3</b>	SCALE: <b>1:2,500 @ A1</b>
DRAWN BY: <b>JOB</b>	CHECKED BY: <b>AC</b>	DATE: <b>25.03.2026</b>
		REVISION: <b>P02</b>
OS SHEET No.: <small>214 215 216 217 218 219 220 221 222 223 224 225 226 227 228 229 230 231 232 233 234 235 236 237 238 239 240 241 242 243 244 245 246 247 248 249 250 251 252 253 254 255 256 257 258 259 260 261 262 263 264 265 266 267 268 269 270 271 272 273 274 275 276 277 278 279 280 281 282 283 284 285 286 287 288 289 290 291 292 293 294 295 296 297 298 299 300 301 302 303 304 305 306 307 308 309 310 311 312 313 314 315 316 317 318 319 320 321 322 323 324 325 326 327 328 329 330 331 332 333 334 335 336 337 338 339 340 341 342 343 344 345 346 347 348 349 350 351 352 353 354 355 356 357 358 359 360 361 362 363 364 365 366 367 368 369 370 371 372 373 374 375 376 377 378 379 380 381 382 383 384 385 386 387 388 389 390 391 392 393 394 395 396 397 398 399 400 401 402 403 404 405 406 407 408 409 410 411 412 413 414 415 416 417 418 419 420 421 422 423 424 425 426 427 428 429 430 431 432 433 434 435 436 437 438 439 440 441 442 443 444 445 446 447 448 449 450 451 452 453 454 455 456 457 458 459 460 461 462 463 464 465 466 467 468 469 470 471 472 473 474 475 476 477 478 479 480 481 482 483 484 485 486 487 488 489 490 491 492 493 494 495 496 497 498 499 500 501 502 503 504 505 506 507 508 509 510 511 512 513 514 515 516 517 518 519 520 521 522 523 524 525 526 527 528 529 530 531 532 533 534 535 536 537 538 539 540 541 542 543 544 545 546 547 548 549 550 551 552 553 554 555 556 557 558 559 560 561 562 563 564 565 566 567 568 569 570 571 572 573 574 575 576 577 578 579 580 581 582 583 584 585 586 587 588 589 590 591 592 593 594 595 596 597 598 599 600 601 602 603 604 605 606 607 608 609 610 611 612 613 614 615 616 617 618 619 620 621 622 623 624 625 626 627 628 629 630 631 632 633 634 635 636 637 638 639 640 641 642 643 644 645 646 647 648 649 650 651 652 653 654 655 656 657 658 659 660 661 662 663 664 665 666 667 668 669 670 671 672 673 674 675 676 677 678 679 680 681 682 683 684 685 686 687 688 689 690 691 692 693 694 695 696 697 698 699 700 701 702 703 704 705 706 707 708 709 710 711 712 713 714 715 716 717 718 719 720 721 722 723 724 725 726 727 728 729 730 731 732 733 734 735 736 737 738 739 740 741 742 743 744 745 746 747 748 749 750 751 752 753 754 755 756 757 758 759 760 761 762 763 764 765 766 767 768 769 770 771 772 773 774 775 776 777 778 779 780 781 782 783 784 785 786 787 788 789 790 791 792 793 794 795 796 797 798 799 800 801 802 803 804 805 806 807 808 809 810 811 812 813 814 815 816 817 818 819 820 821 822 823 824 825 826 827 828 829 830 831 832 833 834 835 836 837 838 839 840 841 842 843 844 845 846 847 848 849 850 851 852 853 854 855 856 857 858 859 860 861 862 863 864 865 866 867 868 869 870 871 872 873 874 875 876 877 878 879 880 881 882 883 884 885 886 887 888 889 890 891 892 893 894 895 896 897 898 899 900 901 902 903 904 905 906 907 908 909 910 911 912 913 914 915 916 917 918 919 920 921 922 923 924 925 926 927 928 929 930 931 932 933 934 935 936 937 938 939 940 941 942 943 944 945 946 947 948 949 950 951 952 953 954 955 956 957 958 959 960 961 962 963 964 965 966 967 968 969 970 971 972 973 974 975 976 977 978 979 980 981 982 983 984 985 986 987 988 989 990 991 992 993 994 995 996 997 998 999 1000</small>		

**T2**  
 114.00m RL base  
 Level -265.6m O.D.

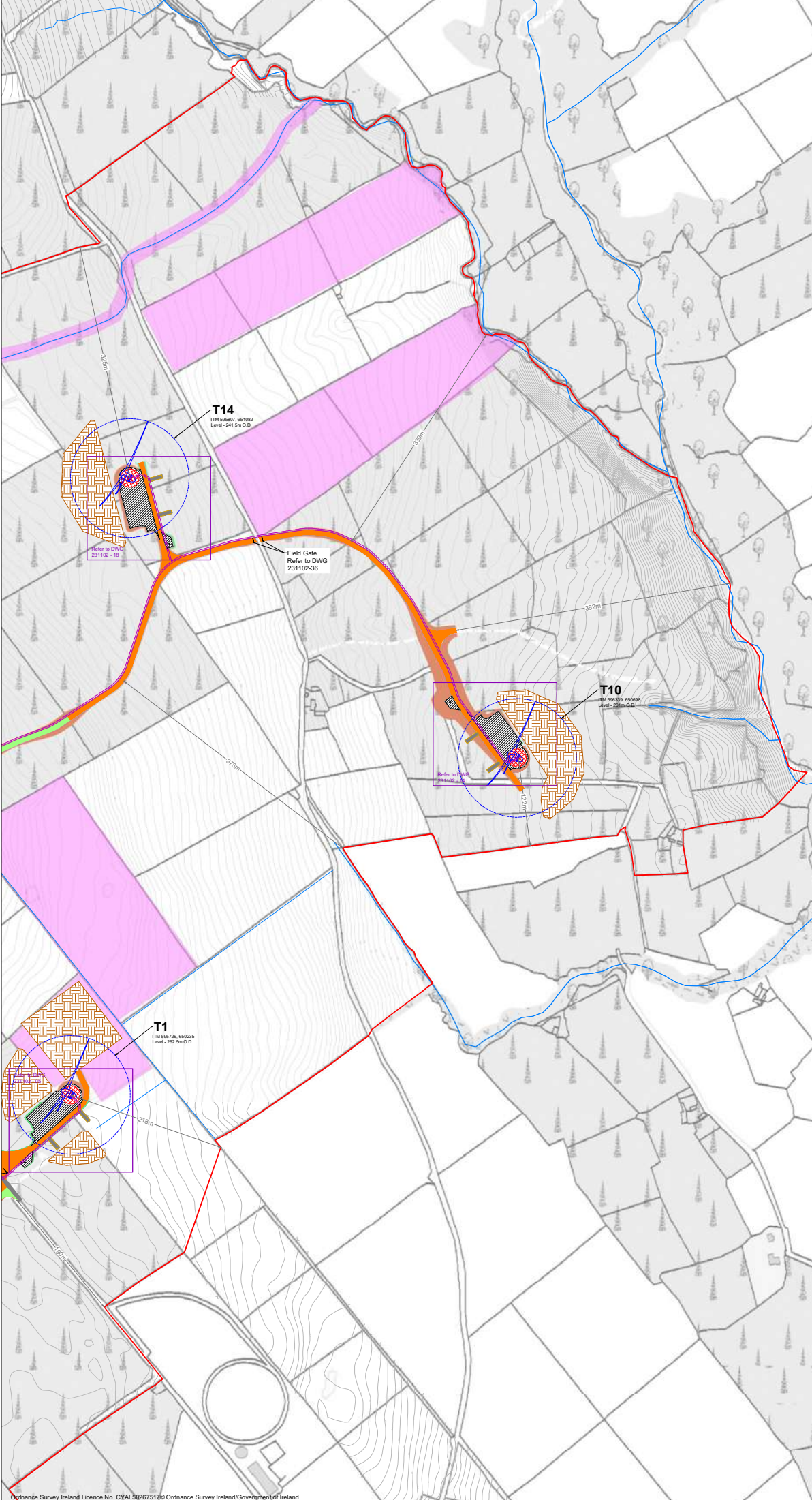


**Project Design Drawing Notes**

1. Drawings issued are for planning application purposes only.
2. Drawings not to be used for construction/contract conditions.
3. Copyright, all rights reserved. No part hereof may be copied or reproduced partially or wholly in any form whatsoever without the prior notice of the copyright owner McCarthy Keville O'Sullivan.
4. Do not scale off this drawing. Figured metric dimensions only should be taken off this drawing.
5. All contractors, whether main or sub-contractors, must visit the site and are responsible for taking and checking any and all dimensions and levels that relate to the works.
6. The use of or reliance upon this drawing shall be deemed to be acceptance of these conditions of use unless otherwise agreed in writing, such written agreement to be sought from and issued by the copyright holder to the use or reliance upon this drawing.
7. Layout plans show typical Turbine rotor diameter as per turbine drawing.
8. Final levels may vary depending on local ground conditions.

**Drawing Legend**

- Planning Application Boundary
- Existing Road to be Upgraded
- Proposed New Road
- Existing Public Road to be Maintained
- Soft Levelled Area
- Hardstand
- Turbine Foundation
- ⊙ Turbine Sweep Area
- Cut
- Fill
- Spoil Management Areas
- Biodiversity Enhancement Area
- Internal Electrical Cabling Trench
- Watercourse



PROJECT TITLE: **Carrow Wind Farm, Co. Tipperary & Co. Limerick**

DRAWING TITLE: **Site Layout Plan Sheet 4 of 34**
















PROJECT No.: 231102	DRAWING No.: 231102 - 04.4	SCALE: 1:2,500 @ A1
DRAWN BY: JOB	CHECKED BY: AC	DATE: 25.03.2026
		REVISION: P02

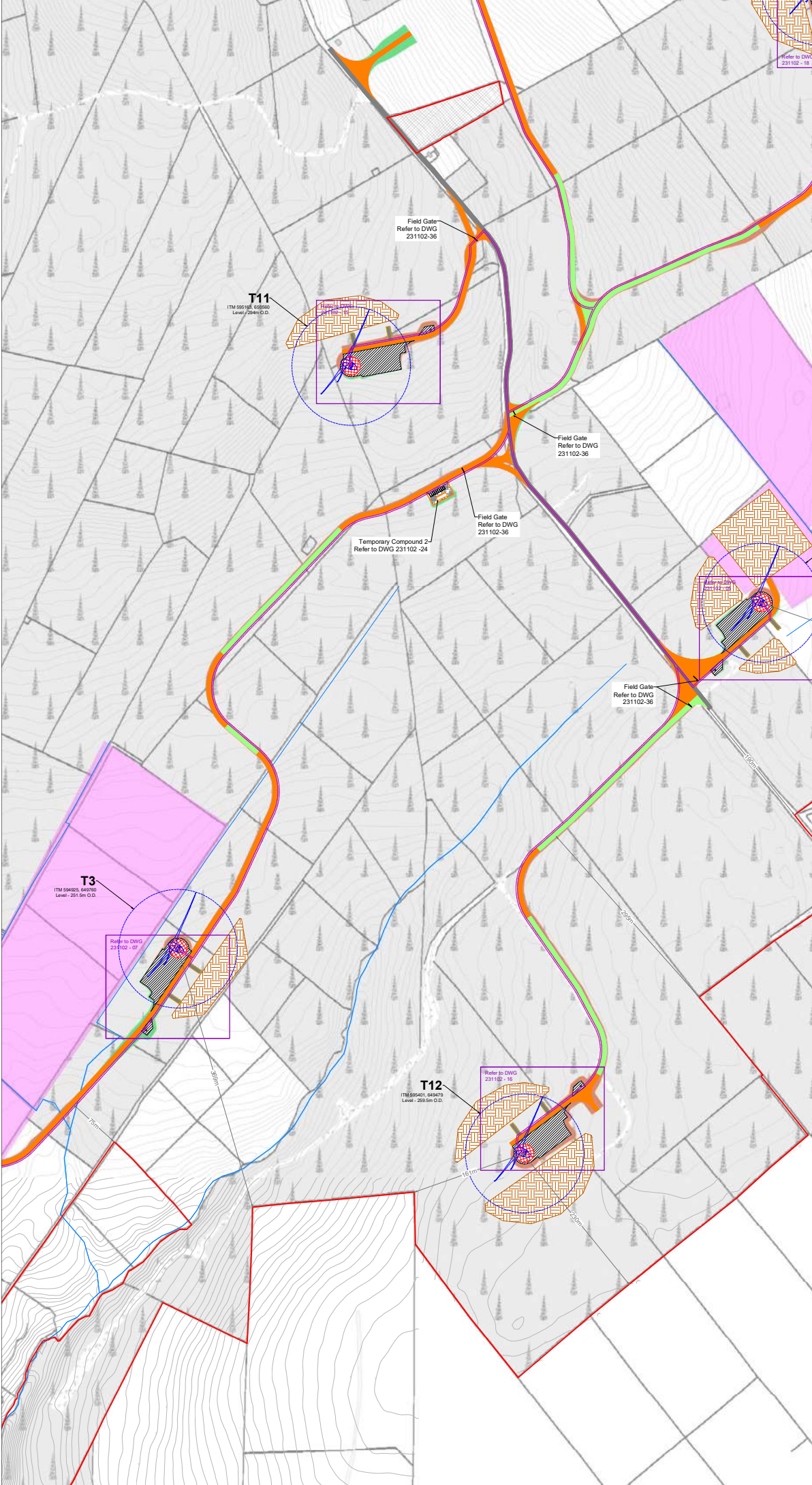
OS SHEET No.: 11A, 11B, 11C, 11D, 11E, 11F, 11G, 11H, 11I, 11J, 11K, 11L, 11M, 11N, 11O, 11P, 11Q, 11R, 11S, 11T, 11U, 11V, 11W, 11X, 11Y, 11Z, 12A, 12B, 12C, 12D, 12E, 12F, 12G, 12H, 12I, 12J, 12K, 12L, 12M, 12N, 12O, 12P, 12Q, 12R, 12S, 12T, 12U, 12V, 12W, 12X, 12Y, 12Z, 13A, 13B, 13C, 13D, 13E, 13F, 13G, 13H, 13I, 13J, 13K, 13L, 13M, 13N, 13O, 13P, 13Q, 13R, 13S, 13T, 13U, 13V, 13W, 13X, 13Y, 13Z, 14A, 14B, 14C, 14D, 14E, 14F, 14G, 14H, 14I, 14J, 14K, 14L, 14M, 14N, 14O, 14P, 14Q, 14R, 14S, 14T, 14U, 14V, 14W, 14X, 14Y, 14Z, 15A, 15B, 15C, 15D, 15E, 15F, 15G, 15H, 15I, 15J, 15K, 15L, 15M, 15N, 15O, 15P, 15Q, 15R, 15S, 15T, 15U, 15V, 15W, 15X, 15Y, 15Z, 16A, 16B, 16C, 16D, 16E, 16F, 16G, 16H, 16I, 16J, 16K, 16L, 16M, 16N, 16O, 16P, 16Q, 16R, 16S, 16T, 16U, 16V, 16W, 16X, 16Y, 16Z, 17A, 17B, 17C, 17D, 17E, 17F, 17G, 17H, 17I, 17J, 17K, 17L, 17M, 17N, 17O, 17P, 17Q, 17R, 17S, 17T, 17U, 17V, 17W, 17X, 17Y, 17Z, 18A, 18B, 18C, 18D, 18E, 18F, 18G, 18H, 18I, 18J, 18K, 18L, 18M, 18N, 18O, 18P, 18Q, 18R, 18S, 18T, 18U, 18V, 18W, 18X, 18Y, 18Z, 19A, 19B, 19C, 19D, 19E, 19F, 19G, 19H, 19I, 19J, 19K, 19L, 19M, 19N, 19O, 19P, 19Q, 19R, 19S, 19T, 19U, 19V, 19W, 19X, 19Y, 19Z, 20A, 20B, 20C, 20D, 20E, 20F, 20G, 20H, 20I, 20J, 20K, 20L, 20M, 20N, 20O, 20P, 20Q, 20R, 20S, 20T, 20U, 20V, 20W, 20X, 20Y, 20Z, 21A, 21B, 21C, 21D, 21E, 21F, 21G, 21H, 21I, 21J, 21K, 21L, 21M, 21N, 21O, 21P, 21Q, 21R, 21S, 21T, 21U, 21V, 21W, 21X, 21Y, 21Z, 22A, 22B, 22C, 22D, 22E, 22F, 22G, 22H, 22I, 22J, 22K, 22L, 22M, 22N, 22O, 22P, 22Q, 22R, 22S, 22T, 22U, 22V, 22W, 22X, 22Y, 22Z, 23A, 23B, 23C, 23D, 23E, 23F, 23G, 23H, 23I, 23J, 23K, 23L, 23M, 23N, 23O, 23P, 23Q, 23R, 23S, 23T, 23U, 23V, 23W, 23X, 23Y, 23Z, 24A, 24B, 24C, 24D, 24E, 24F, 24G, 24H, 24I, 24J, 24K, 24L, 24M, 24N, 24O, 24P, 24Q, 24R, 24S, 24T, 24U, 24V, 24W, 24X, 24Y, 24Z, 25A, 25B, 25C, 25D, 25E, 25F, 25G, 25H, 25I, 25J, 25K, 25L, 25M, 25N, 25O, 25P, 25Q, 25R, 25S, 25T, 25U, 25V, 25W, 25X, 25Y, 25Z, 26A, 26B, 26C, 26D, 26E, 26F, 26G, 26H, 26I, 26J, 26K, 26L, 26M, 26N, 26O, 26P, 26Q, 26R, 26S, 26T, 26U, 26V, 26W, 26X, 26Y, 26Z, 27A, 27B, 27C, 27D, 27E, 27F, 27G, 27H, 27I, 27J, 27K, 27L, 27M, 27N, 27O, 27P, 27Q, 27R, 27S, 27T, 27U, 27V, 27W, 27X, 27Y, 27Z, 28A, 28B, 28C, 28D, 28E, 28F, 28G, 28H, 28I, 28J, 28K, 28L, 28M, 28N, 28O, 28P, 28Q, 28R, 28S, 28T, 28U, 28V, 28W, 28X, 28Y, 28Z, 29A, 29B, 29C, 29D, 29E, 29F, 29G, 29H, 29I, 29J, 29K, 29L, 29M, 29N, 29O, 29P, 29Q, 29R, 29S, 29T, 29U, 29V, 29W, 29X, 29Y, 29Z, 30A, 30B, 30C, 30D, 30E, 30F, 30G, 30H, 30I, 30J, 30K, 30L, 30M, 30N, 30O, 30P, 30Q, 30R, 30S, 30T, 30U, 30V, 30W, 30X, 30Y, 30Z, 31A, 31B, 31C, 31D, 31E, 31F, 31G, 31H, 31I, 31J, 31K, 31L, 31M, 31N, 31O, 31P, 31Q, 31R, 31S, 31T, 31U, 31V, 31W, 31X, 31Y, 31Z, 32A, 32B, 32C, 32D, 32E, 32F, 32G, 32H, 32I, 32J, 32K, 32L, 32M, 32N, 32O, 32P, 32Q, 32R, 32S, 32T, 32U, 32V, 32W, 32X, 32Y, 32Z, 33A, 33B, 33C, 33D, 33E, 33F, 33G, 33H, 33I, 33J, 33K, 33L, 33M, 33N, 33O, 33P, 33Q, 33R, 33S, 33T, 33U, 33V, 33W, 33X, 33Y, 33Z, 34A, 34B, 34C, 34D, 34E, 34F, 34G, 34H, 34I, 34J, 34K, 34L, 34M, 34N, 34O, 34P, 34Q, 34R, 34S, 34T, 34U, 34V, 34W, 34X, 34Y, 34Z, 35A, 35B, 35C, 35D, 35E, 35F, 35G, 35H, 35I, 35J, 35K, 35L, 35M, 35N, 35O, 35P, 35Q, 35R, 35S, 35T, 35U, 35V, 35W, 35X, 35Y, 35Z, 36A, 36B, 36C, 36D, 36E, 36F, 36G, 36H, 36I, 36J, 36K, 36L, 36M, 36N, 36O, 36P, 36Q, 36R, 36S, 36T, 36U, 36V, 36W, 36X, 36Y, 36Z, 37A, 37B, 37C, 37D, 37E, 37F, 37G, 37H, 37I, 37J, 37K, 37L, 37M, 37N, 37O, 37P, 37Q, 37R, 37S, 37T, 37U, 37V, 37W, 37X, 37Y, 37Z, 38A, 38B, 38C, 38D, 38E, 38F, 38G, 38H, 38I, 38J, 38K, 38L, 38M, 38N, 38O, 38P, 38Q, 38R, 38S, 38T, 38U, 38V, 38W, 38X, 38Y, 38Z, 39A, 39B, 39C, 39D, 39E, 39F, 39G, 39H, 39I, 39J, 39K, 39L, 39M, 39N, 39O, 39P, 39Q, 39R, 39S, 39T, 39U, 39V, 39W, 39X, 39Y, 39Z, 40A, 40B, 40C, 40D, 40E, 40F, 40G, 40H, 40I, 40J, 40K, 40L, 40M, 40N, 40O, 40P, 40Q, 40R, 40S, 40T, 40U, 40V, 40W, 40X, 40Y, 40Z, 41A, 41B, 41C, 41D, 41E, 41F, 41G, 41H, 41I, 41J, 41K, 41L, 41M, 41N, 41O, 41P, 41Q, 41R, 41S, 41T, 41U, 41V, 41W, 41X, 41Y, 41Z, 42A, 42B, 42C, 42D, 42E, 42F, 42G, 42H, 42I, 42J, 42K, 42L, 42M, 42N, 42O, 42P, 42Q, 42R, 42S, 42T, 42U, 42V, 42W, 42X, 42Y, 42Z, 43A, 43B, 43C, 43D, 43E, 43F, 43G, 43H, 43I, 43J, 43K, 43L, 43M, 43N, 43O, 43P, 43Q, 43R, 43S, 43T, 43U, 43V, 43W, 43X, 43Y, 43Z, 44A, 44B, 44C, 44D, 44E, 44F, 44G, 44H, 44I, 44J, 44K, 44L, 44M, 44N, 44O, 44P, 44Q, 44R, 44S, 44T, 44U, 44V, 44W, 44X, 44Y, 44Z, 45A, 45B, 45C, 45D, 45E, 45F, 45G, 45H, 45I, 45J, 45K, 45L, 45M, 45N, 45O, 45P, 45Q, 45R, 45S, 45T, 45U, 45V, 45W, 45X, 45Y, 45Z, 46A, 46B, 46C, 46D, 46E, 46F, 46G, 46H, 46I, 46J, 46K, 46L, 46M, 46N, 46O, 46P, 46Q, 46R, 46S, 46T, 46U, 46V, 46W, 46X, 46Y, 46Z, 47A, 47B, 47C, 47D, 47E, 47F, 47G, 47H, 47I, 47J, 47K, 47L, 47M, 47N, 47O, 47P, 47Q, 47R, 47S, 47T, 47U, 47V, 47W, 47X, 47Y, 47Z, 48A, 48B, 48C, 48D, 48E, 48F, 48G, 48H, 48I, 48J, 48K, 48L, 48M, 48N, 48O, 48P, 48Q, 48R, 48S, 48T, 48U, 48V, 48W, 48X, 48Y, 48Z, 49A, 49B, 49C, 49D, 49E, 49F, 49G, 49H, 49I, 49J, 49K, 49L, 49M, 49N, 49O, 49P, 49Q, 49R, 49S, 49T, 49U, 49V, 49W, 49X, 49Y, 49Z, 50A, 50B, 50C, 50D, 50E, 50F, 50G, 50H, 50I, 50J, 50K, 50L, 50M, 50N, 50O, 50P, 50Q, 50R, 50S, 50T, 50U, 50V, 50W, 50X, 50Y, 50Z, 51A, 51B, 51C, 51D, 51E, 51F, 51G, 51H, 51I, 51J, 51K, 51L, 51M, 51N, 51O, 51P, 51Q, 51R, 51S, 51T, 51U, 51V, 51W, 51X, 51Y, 51Z, 52A, 52B, 52C, 52D, 52E, 52F, 52G, 52H, 52I, 52J, 52K, 52L, 52M, 52N, 52O, 52P, 52Q, 52R, 52S, 52T, 52U, 52V, 52W, 52X, 52Y, 52Z, 53A, 53B, 53C, 53D, 53E, 53F, 53G, 53H, 53I, 53J, 53K, 53L, 53M, 53N, 53O, 53P, 53Q, 53R, 53S, 53T, 53U, 53V, 53W, 53X, 53Y, 53Z, 54A, 54B, 54C, 54D, 54E, 54F, 54G, 54H, 54I, 54J, 54K, 54L, 54M, 54N, 54O, 54P, 54Q, 54R, 54S, 54T, 54U, 54V, 54W, 54X, 54Y, 54Z, 55A, 55B, 55C, 55D, 55E, 55F, 55G, 55H, 55I, 55J, 55K, 55L, 55M, 55N, 55O, 55P, 55Q, 55R, 55S, 55T, 55U, 55V, 55W, 55X, 55Y, 55Z, 56A, 56B, 56C, 56D, 56E, 56F, 56G, 56H, 56I, 56J, 56K, 56L, 56M, 56N, 56O, 56P, 56Q, 56R, 56S, 56T, 56U, 56V, 56W, 56X, 56Y, 56Z, 57A, 57B, 57C, 57D, 57E, 57F, 57G, 57H, 57I, 57J, 57K, 57L, 57M, 57N, 57O, 57P, 57Q, 57R, 57S, 57T, 57U, 57V, 57W, 57X, 57Y, 57Z, 58A, 58B, 58C, 58D, 58E, 58F, 58G, 58H, 58I, 58J, 58K, 58L, 58M, 58N, 58O, 58P, 58Q, 58R, 58S, 58T, 58U, 58V, 58W, 58X, 58Y, 58Z, 59A, 59B, 59C, 59D, 59E, 59F, 59G, 59H, 59I, 59J, 59K, 59L, 59M, 59N, 59O, 59P, 59Q, 59R, 59S, 59T, 59U, 59V, 59W, 59X, 59Y, 59Z, 60A, 60B, 60C, 60D, 60E, 60F, 60G, 60H, 60I, 60J, 60K, 60L, 60M, 60N, 60O, 60P, 60Q, 60R, 60S, 60T, 60U, 60V, 60W, 60X, 60Y, 60Z, 61A, 61B, 61C, 61D, 61E, 61F, 61G, 61H, 61I, 61J, 61K, 61L, 61M, 61N, 61O, 61P, 61Q, 61R, 61S, 61T, 61U, 61V, 61W, 61X, 61Y, 61Z, 62A, 62B, 62C, 62D, 62E, 62F, 62G, 62H, 62I, 62J, 62K, 62L, 62M, 62N, 62O, 62P, 62Q, 62R, 62S, 62T, 62U, 62V, 62W, 62X, 62Y, 62Z, 63A, 63B, 63C, 63D, 63E, 63F, 63G, 63H, 63I, 63J, 63K, 63L, 63M, 63N, 63O, 63P, 63Q, 63R, 63S, 63T, 63U, 63V, 63W, 63X, 63Y, 63Z, 64A, 64B, 64C, 64D, 64E, 64F, 64G, 64H, 64I, 64J, 64K, 64L, 64M, 64N, 64O, 64P, 64Q, 64R, 64S, 64T, 64U, 64V, 64W, 64X, 64Y, 64Z, 65A, 65B, 65C, 65D, 65E, 65F, 65G, 65H, 65I, 65J, 65K, 65L, 65M, 65N, 65O, 65P, 65Q, 65R, 65S, 65T, 65U, 65V, 65W, 65X, 65Y, 65Z, 66A, 66B, 66C, 66D, 66E, 66F, 66G, 66H, 66I, 66J, 66K, 66L, 66M, 66N, 66O, 66P, 66Q, 66R, 66S, 66T, 66U, 66V, 66W, 66X, 66Y, 66Z, 67A, 67B, 67C, 67D, 67E, 67F, 67G, 67H, 67I, 67J, 67K, 67L, 67M, 67N, 67O, 67P, 67Q, 67R, 67S, 67T, 67U, 67V, 67W, 67X, 67Y, 67Z, 68A, 68B, 68C, 68D, 68E, 68F, 68G, 68H, 68I, 68J, 68K, 68L, 68M, 68N, 68O, 68P, 68Q, 68R, 68S, 68T, 68U, 68V, 68W, 68X, 68Y, 68Z, 69A, 69B, 69C, 69D, 69E, 69F, 69G, 69H, 69I, 69J, 69K, 69L, 69M, 69N, 69O, 69P, 69Q, 69R, 69S, 69T, 69U, 69V, 69W, 69X, 69Y, 69Z, 70A, 70B, 70C, 70D, 70E, 70F, 70G, 70H, 70I, 70J, 70K, 70L, 70M, 70N, 70O, 70P, 70Q, 70R, 70S, 70T, 70U, 70V, 70W, 70X, 70Y, 70Z, 71A, 71B, 71C, 71D, 71E, 71F, 71G, 71H, 71I, 71J, 71K, 71L, 71M, 71N, 71O, 71P, 71Q, 71R, 71S, 71T, 71U, 71V, 71W, 71X, 71Y, 71Z, 72A, 72B, 72C, 72D, 72E, 72F, 72G, 72H, 72I, 72J, 72K, 72L, 72M, 72N, 72O, 72P, 72Q, 72R, 72S, 72T, 72U, 72V, 72W, 72X, 72Y, 72Z, 73A, 73B, 73C, 73D, 73E, 73F, 73G, 73H, 73I, 73J, 73K, 73L, 73M, 73N, 73O, 73P, 73Q, 73R, 73S, 73T, 73U, 73V, 73W, 73X, 73Y, 73Z, 74A, 74B, 74C, 74D, 74E, 74F, 74G, 74H, 74I, 74J, 74K, 74L, 74M, 74N, 74O, 74P, 74Q, 74R, 74S, 74T, 74U, 74V, 74W, 74X, 74Y, 74Z, 75A, 75B, 75C, 75D, 75E, 75F, 75G, 75H, 75I, 75J, 75K, 75L, 75M, 75N, 75O, 75P, 75Q, 75R, 75S, 75T, 75U, 75V, 75W, 75X, 75Y, 75Z, 76A, 76B, 76C, 76D, 76E, 76F, 76G, 76H, 76I, 76J, 76K, 76L, 76M, 76N, 76O, 76P, 76Q, 76R, 76S, 76T, 76U, 76V, 76W, 76X, 76Y, 76Z, 77A, 77B, 77C, 77D, 77E, 77F, 77G, 77H, 77I, 77J, 77K, 77L, 77M, 77N, 77O, 77P, 77Q, 77R, 77S, 77T, 77U, 77V, 77W, 77X, 77Y, 77Z, 78A, 78B, 78C, 78D, 78E, 78F, 78G, 78H, 78I, 78J, 78K, 78L, 78M, 78N, 78O, 78P, 78Q, 78R, 78S, 78T, 78U, 78V, 78W, 78X, 78Y, 78Z, 79A, 79B, 79C, 79D, 79E, 79F, 79G, 79H, 79I, 79J, 79K, 79L, 79M, 79N, 79O, 79P, 79Q, 79R, 79S, 79T, 79U, 79V, 79W, 79X, 79Y, 79Z, 80A, 80B, 80C, 80D, 80E, 80F, 80G, 80H, 80I, 80J, 80K, 80L, 80M, 80N, 80O, 80P, 80Q, 80R, 80S, 80T, 80U, 80V, 80W, 80X, 80Y, 80Z, 81A, 81B, 81C, 81D, 81E, 81F, 81G, 81H, 81I, 81J, 81K, 81L, 81M, 81N, 81O, 81P, 81Q, 81R, 81S, 81T, 81U, 81V, 81W, 81X, 81Y, 81Z, 82A, 82B, 82C, 82D, 82E, 82F, 82G, 82H, 82I, 82J, 82K, 82L, 82M, 82N, 82O, 82P, 82Q, 82R, 82S, 82T, 82U, 82V, 82W, 82X, 82Y, 82Z, 83A, 83B, 83C, 83D, 83E, 83F, 83G, 83H, 83I, 83J, 83K, 83L, 83M, 83N, 83O, 83P, 83Q, 83R, 83S, 83T, 83U, 83V, 83W, 83X, 83Y, 83Z, 84A, 84B, 84C, 84D, 84E, 84F, 84G, 84H, 84I, 84J, 84K, 84L, 84M, 84N, 84O, 84P, 84Q, 84R, 84S, 84T, 84U, 84V, 84W, 84X, 84Y, 84Z, 85A, 85B, 85C, 85D, 85E, 85F, 85G, 85H, 85I, 85J, 85K, 85L, 85M, 85N, 85O, 85P, 85Q, 85R, 85S, 85T, 85U, 85V, 85W, 85X, 85Y, 85Z, 86A, 86B, 86C, 86D, 86E, 86F, 86G, 86H, 86I, 86J, 86K, 86L, 86M, 86N, 86O, 86P, 86Q, 86R, 86S, 86T, 86U, 86V, 86W, 86X, 86Y, 86Z, 87A, 87B, 87C, 87D, 87E, 87F, 87G, 87H, 87I, 87J, 87K, 87L, 87M, 87N, 87O, 87P, 87Q, 87R, 87S, 87T, 87U, 87V, 87W, 87X, 87Y, 87Z, 88A, 88B, 88C, 88D, 88E, 88F, 88G, 88H, 88I, 88J, 88K, 88L, 88M, 88N, 88O, 88P, 88Q, 88R, 88S, 88T, 88U, 88V, 88W, 88X, 88Y, 88Z, 89A, 89B, 89C, 89D, 89E, 89F, 89G, 89H, 89I, 89J, 89K, 89L, 89M, 89N, 89O, 89P, 89Q, 89R, 89S, 89T, 89U, 89V, 89W, 89X, 89Y, 89Z, 90A, 90B, 90C, 90D, 90E, 90F, 90G, 90H, 90I, 90J, 90K, 90L, 90M, 90N, 90O, 90P, 90Q, 90R, 90S, 90T, 90U, 90V, 90W, 90X, 90Y, 90Z, 91A, 91B, 91C, 91D, 91E, 91F, 91G, 91H, 91I, 91J, 91K, 91L, 91M, 91N, 91O, 91P, 91Q, 91R, 91S, 91T, 91U, 91V, 91W, 91X, 91Y, 91Z, 92A, 92B, 92C, 92D, 92E, 92F, 92G, 92H, 92I, 92J, 92K, 92L,

**Project Design Drawing Notes**

1. Drawings issued are for planning application purposes only.
2. Drawings not to be used for construction/contract conditions.
3. Copyright, all rights reserved. No part hereof may be copied or reproduced partially or wholly in any form whatsoever without the prior notice of the copyright owner McCarthy Keville O'Sullivan.
4. Do not scale off this drawing. Figured metric dimensions only should be taken off this drawing.
5. All contractors, whether main or sub-contractors, must visit the site and are responsible for taking and checking any and all dimensions and levels that relate to the works.
6. The use of or reliance upon this drawing shall be deemed to be acceptance of these conditions of use unless otherwise agreed in writing, such written agreement to be sought from and issued by the copyright holder to the user or reliance upon this drawing.
7. Layout plans show typical Turbine rotor diameter as per turbine drawing.
8. Final levels may vary depending on local ground conditions.

**Drawing Legend**

-  Planning Application Boundary
-  Area not apart of Application
-  Existing Road to be Upgraded
-  Proposed New Road
-  Soft Levelled Area
-  Hardstand
-  Turbine Foundation
-  Turbine Sweep Area
-  Cut
-  Fill
-  Spoil Management Areas
-  Existing Public Road to be Maintained
-  Biodiversity Enhancement Area
-  Internal Electrical Cabling Trench
-  Watercourse



PROJECT TITLE: <b>Carrow Wind Farm, Co. Tipperary &amp; Co. Limerick</b>			
DRAWING TITLE: <b>Site Layout Plan Sheet 5 of 34</b>			
PROJECT No.: <b>231102</b>	DRAWING No.: <b>231102 - 04.5</b>	SCALE: <b>1:2,500 @ A1</b>	
DRAWN BY: <b>AC</b>	CHECKED BY: <b>AC</b>	DATE: <b>25.03.2026</b>	REVISION: <b>P02</b>

OS SHEET No.:  
 114 115 116 117 118 119 120 121 122 123 124 125 126 127 128 129 130 131 132 133 134 135 136 137 138 139 140 141 142 143 144 145 146 147 148 149 150 151 152 153 154 155 156 157 158 159 160 161 162 163 164 165 166 167 168 169 170 171 172 173 174 175 176 177 178 179 180 181 182 183 184 185 186 187 188 189 190 191 192 193 194 195 196 197 198 199 200





















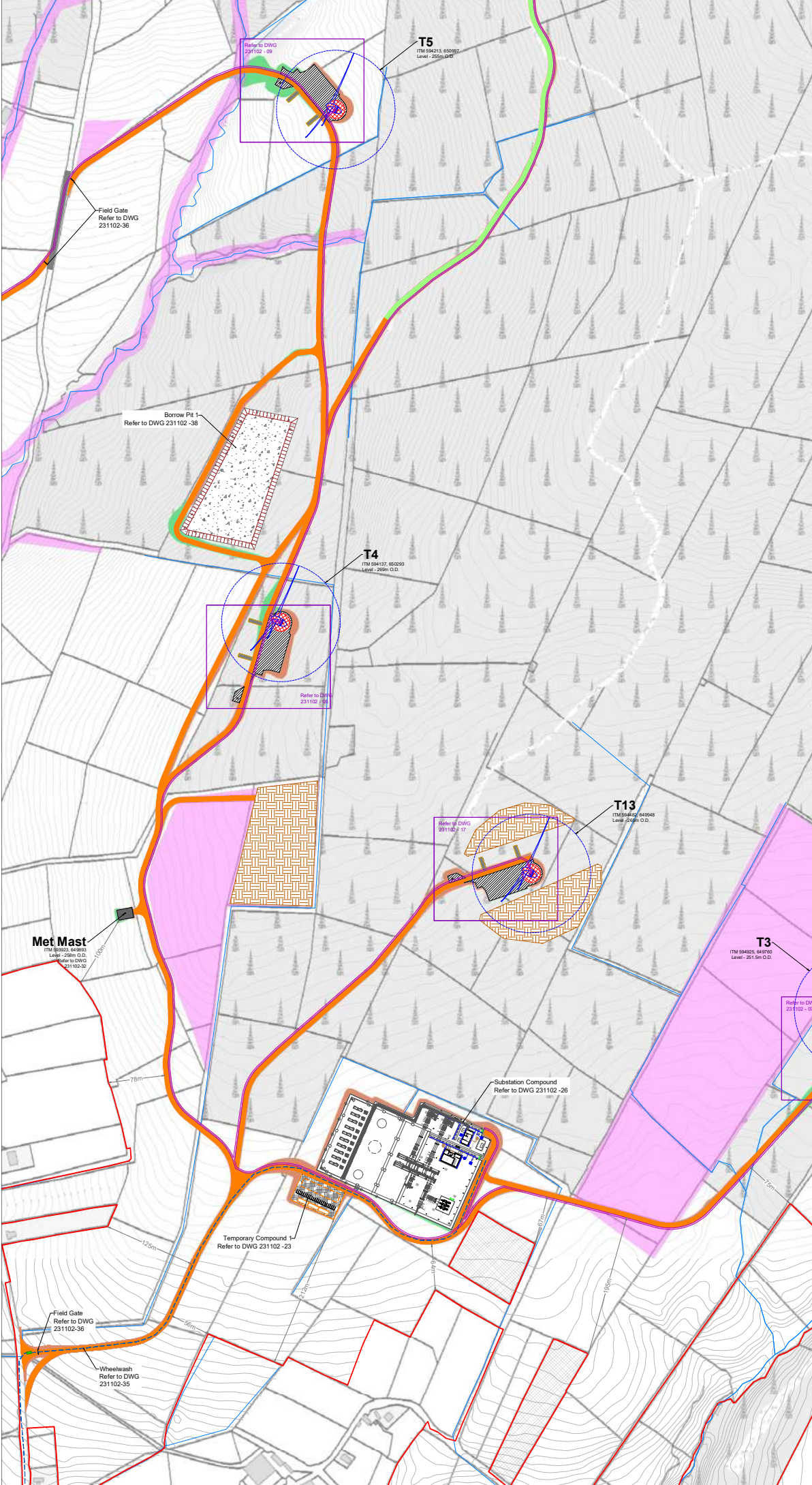
Email: info@www.mkofireland.ie / Website: www.mkofireland.ie

**Project Design Drawing Notes**

1. Drawings issued are for planning application purposes only.
2. Drawings not to be used for construction/contract conditions.
3. Copyright, all rights reserved. No part herewith may be copied or reproduced partially or wholly in any form whatsoever without the prior notice of the copyright owner McCarthy Keville O'Sullivan.
4. Do not scale off this drawing. Figured metric dimensions only should be taken off this drawing.
5. All contractors, whether main or sub-contractors, must visit the site and are responsible for taking and checking any and all dimensions and levels that relate to the works.
6. The use of or reliance upon this drawing shall be deemed to be acceptance of these conditions of use unless otherwise agreed in writing, such written agreement to be sought from and issued by the copyright holder to the use or reliance upon this drawing.
7. Layout plans show typical Turbine rotor diameter as per turbine drawing.
8. Final levels may vary depending on local ground conditions.

**Drawing Legend**

-  Planning Application Boundary
-  Area not apart of Application
-  Existing Road to be Upgraded
-  Proposed New Road
-  Existing Public Road to be Maintained
-  Soft Levelled Area
-  Hardstand
-  Turbine Foundation
-  Turbine Sweep Area
-  Borrow Pit
-  Cut
-  Fill
-  Proposed Underground Grid Connection Cabling Route
-  Joint Bay
-  Spoil Management Areas
-  Biodiversity Enhancement Area
-  Internal Electrical Cabling Trench
-  Watercourse

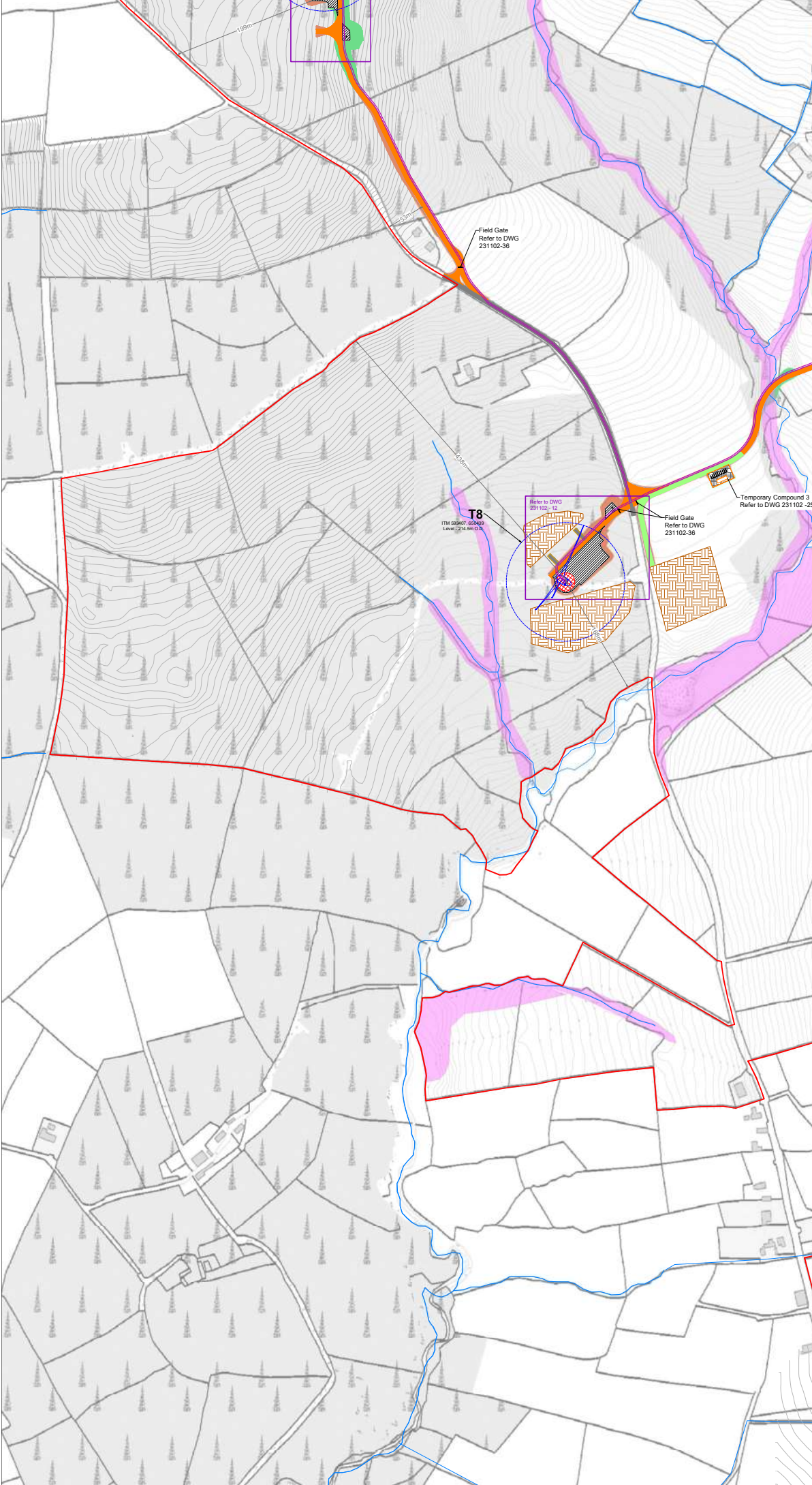


PROJECT TITLE: <b>Carrow Wind Farm, Co. Tipperary &amp; Co. Limerick</b>		
DRAWING TITLE: <b>Site Layout Plan Sheet 6 of 34</b>		
PROJECT No.: <b>231102</b>	DRAWING No.: <b>231102 - 04.6</b>	SCALE: <b>1:2,500 @ A1</b>
DRAWN BY: <b>AC</b>	CHECKED BY: <b>AC</b>	DATE: <b>25.03.2026</b>
REVISION: <b>P02</b>		

OS SHEET No.:



Email: info@www.mkofireland.ie / Website: www.mkofireland.ie



- Project Design Drawing Notes**
1. Drawings issued are for planning application purposes only.
  2. Drawings not to be used for construction/contract conditions.
  3. Copyright, all rights reserved. No part herewith may be copied or reproduced partially or wholly in any form whatsoever without the prior notice of the copyright owner McCarthy Keville O'Sullivan.
  4. Do not scale off this drawing. Figured metric dimensions only should be taken off this drawing.
  5. All contractors, whether main or sub-contractors, must visit the site and are responsible for taking and checking any and all dimensions and levels that relate to the works.
  6. The use of or reliance upon this drawing shall be deemed to be acceptance of these conditions of use unless otherwise agreed in writing, such written agreement to be sought from and issued by the copyright holder to the use or reliance upon this drawing.
  7. Layout plans show typical Turbine rotor diameter as per turbine drawing.
  8. Final levels may vary depending on local ground conditions.

**Drawing Legend**

	Planning Application Boundary
	Existing Road to be Upgraded
	Proposed New Road
	Soft Levelled Area
	Hardstand
	Turbine Foundation
	Turbine Sweep Area
	Cut
	Fill
	Spoil Management Areas
	Existing Public Road to be Maintained
	Biodiversity Enhancement Area
	Internal Electrical Cabling Trench
	Watercourse

PROJECT TITLE: **Carrow Wind Farm, Co. Tipperary & Co. Limerick**

DRAWING TITLE: **Site Layout Plan Sheet 7 of 34**

PROJECT No.: 231102	DRAWING No.: 231102 - 04.7	SCALE: 1:2,500 @ A1
DRAWN BY: JOB	CHECKED BY: AC	DATE: 25.03.2026
		REVISION: P02

OS SHEET No.: 17M 6792 6793 6794 6795 6796 6797 6798 6799 6800 6801 6802 6803 6804 6805 6806 6807 6808 6809 6810 6811 6812 6813 6814 6815 6816 6817 6818 6819 6820 6821 6822 6823 6824 6825 6826 6827 6828 6829 6830 6831 6832 6833 6834 6835 6836 6837 6838 6839 6840 6841 6842 6843 6844 6845 6846 6847 6848 6849 6850 6851 6852 6853 6854 6855 6856 6857 6858 6859 6860 6861 6862 6863 6864 6865 6866 6867 6868 6869 6870 6871 6872 6873 6874 6875 6876 6877 6878 6879 6880 6881 6882 6883 6884 6885 6886 6887 6888 6889 6890 6891 6892 6893 6894 6895 6896 6897 6898 6899 6900

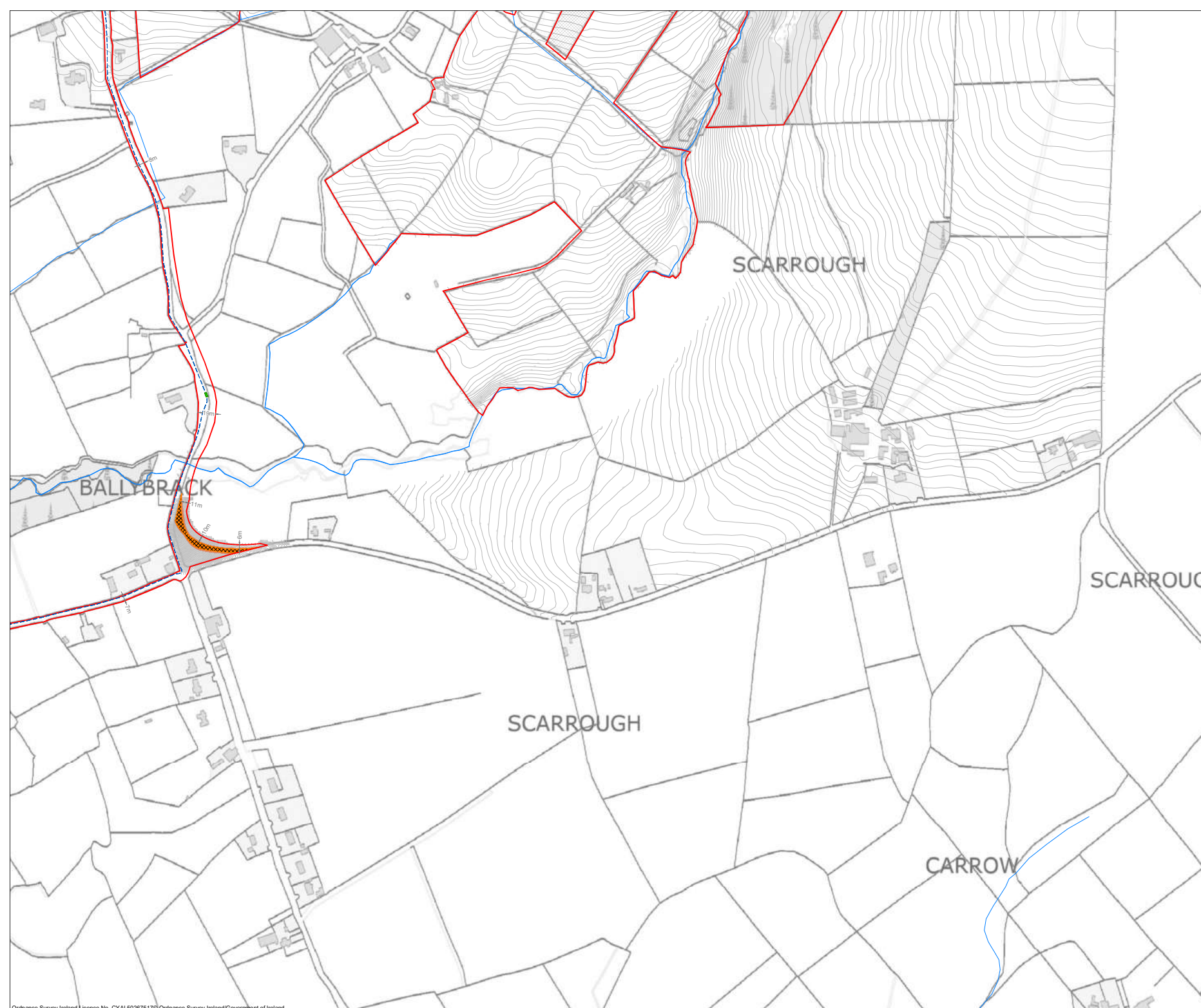


**Project Design Drawing Notes**

1. Drawings issued are for planning application purposes only.
2. Drawings not to be used for construction/contract conditions.
3. Copyright, all rights reserved. No part herewith may be copied or reproduced partially or wholly in any form whatsoever without the prior notice of the copyright owner McCarthy Keville O'Sullivan.
4. Do not scale off this drawing. Figured metric dimensions only should be taken off this drawing.
5. All contractors, whether main or sub-contractors, must visit the site and are responsible for taking and checking any and all dimensions and levels that relate to the works.
6. The use of or reliance upon this drawing shall be deemed to be acceptance of these conditions of use unless otherwise agreed in writing, such written agreement to be sought from and issued by the copyright holder to the use or reliance upon this drawing.
7. Layout plans show typical Turbine rotor diameter as per turbine drawing.
8. Final levels may vary depending on local ground conditions.

**Drawing Legend**

- Planning Application Boundary
- ▣ Area not apart of Application
- - - Proposed Underground Grid Connection Cabling Route
- Joint Bay
- ▣ Temporary Accommodation Areas
- Cut
- Watercourse



PROJECT TITLE: **Carrow Wind Farm, Co. Tipperary & Co. Limerick**

DRAWING TITLE: **Site Layout Plan Sheet 8 of 34**

PROJECT No.: **231102** DRAWING No.: **231102 - 04.8** SCALE: **1:2,500 @ A1**

DRAWN BY: **JOB** CHECKED BY: **AC** DATE: **25.03.2026** REVISION: **P02**

OS SHEET No.:  
0100 0101 0102 0103 0104 0105 0106 0107 0108 0109 0110 0111 0112 0113 0114 0115 0116 0117 0118 0119 0120 0121 0122 0123 0124 0125 0126 0127 0128 0129 0130 0131 0132 0133 0134 0135 0136 0137 0138 0139 0140 0141 0142 0143 0144 0145 0146 0147 0148 0149 0150 0151 0152 0153 0154 0155 0156 0157 0158 0159 0160 0161 0162 0163 0164 0165 0166 0167 0168 0169 0170 0171 0172 0173 0174 0175 0176 0177 0178 0179 0180 0181 0182 0183 0184 0185 0186 0187 0188 0189 0190 0191 0192 0193 0194 0195 0196 0197 0198 0199 0200



Email: [info@www.mkoireland.ie](mailto:info@www.mkoireland.ie) /Website: [www.mkoireland.ie](http://www.mkoireland.ie)



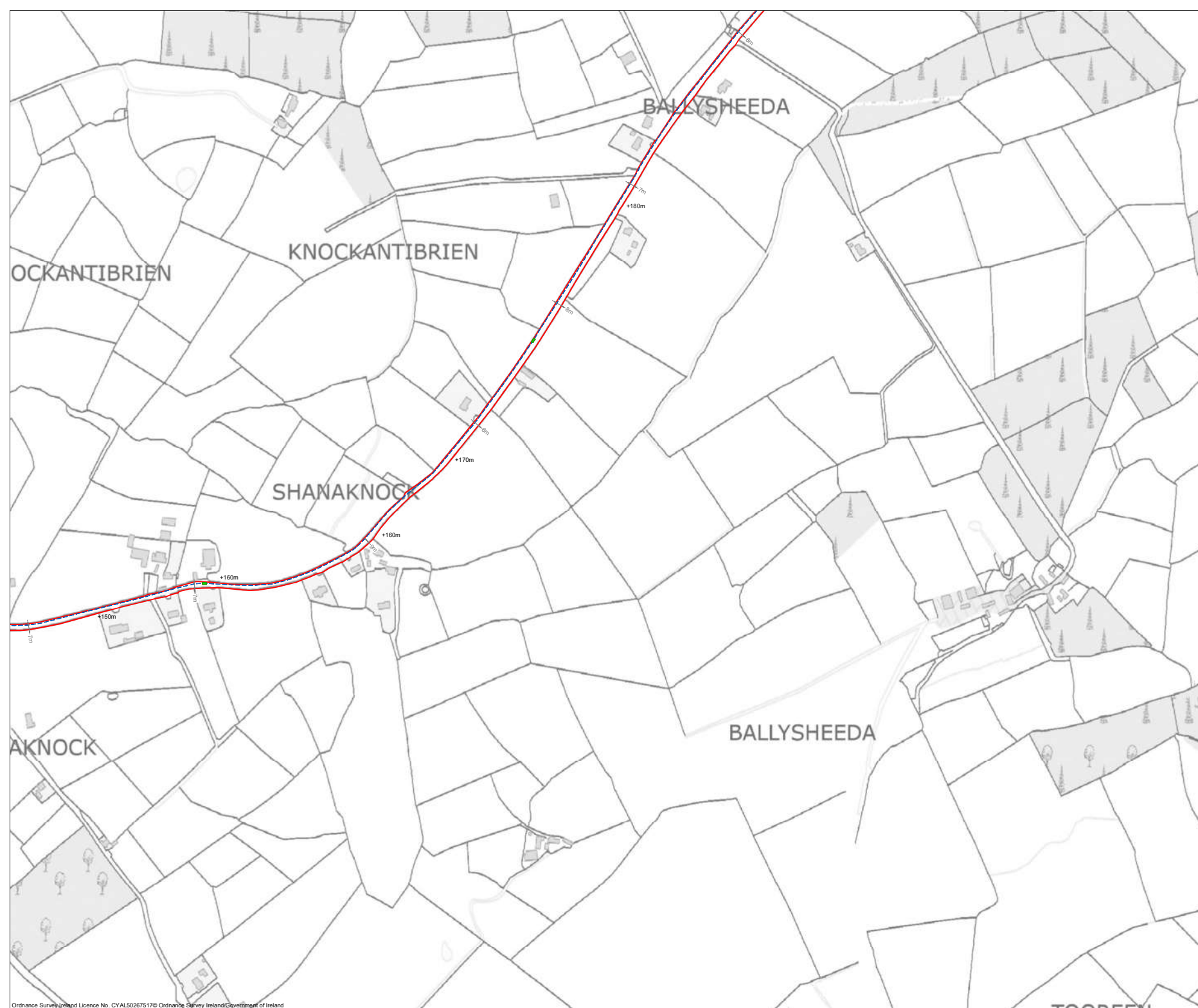
- Project Design Drawing Notes**
1. Drawings issued are for planning application purposes only.
  2. Drawings not to be used for construction/contract conditions.
  3. Copyright, all rights reserved. No part herewith may be copied or reproduced partially or wholly in any form whatsoever without the prior notice of the copyright owner McCarthy Keville O'Sullivan.
  4. Do not scale off this drawing. Figured metric dimensions only should be taken off this drawing.
  5. All contractors, whether main or sub-contractors, must visit the site and are responsible for taking and checking any and all dimensions and levels that relate to the works.
  6. The use of or reliance upon this drawing shall be deemed to be acceptance of these conditions of use unless otherwise agreed in writing, such written agreement to be sought from and issued by the copyright holder to the use or reliance upon this drawing.
  7. Layout plans show typical Turbine rotor diameter as per turbine drawing.
  8. Final levels may vary depending on local ground conditions.

- Drawing Legend**
- Planning Application Boundary
  - - - Proposed Underground Grid Connection Cabling Route
  - Joint Bay



PROJECT TITLE: <b>Carrow Wind Farm, Co. Tipperary &amp; Co. Limerick</b>		
DRAWING TITLE: <b>Site Layout Plan Sheet 9 of 34</b>		
PROJECT No.: <b>231102</b>	DRAWING No.: <b>231102 - 04.9</b>	SCALE: <b>1:2,500 @ A1</b>
DRAWN BY: <b>JOB</b>	CHECKED BY: <b>AC</b>	DATE: <b>25.03.2026</b>
OS SHEET No.:		REVISION: <b>P02</b>
<small>           0000 0001 0002 0003 0004 0005 0006 0007 0008 0009 0010 0011 0012 0013 0014 0015 0016 0017 0018 0019 0020 0021 0022 0023 0024 0025 0026 0027 0028 0029 0030 0031 0032 0033 0034 0035 0036 0037 0038 0039 0040 0041 0042 0043 0044 0045 0046 0047 0048 0049 0050 0051 0052 0053 0054 0055 0056 0057 0058 0059 0060 0061 0062 0063 0064 0065 0066 0067 0068 0069 0070 0071 0072 0073 0074 0075 0076 0077 0078 0079 0080 0081 0082 0083 0084 0085 0086 0087 0088 0089 0090 0091 0092 0093 0094 0095 0096 0097 0098 0099 0100         </small>		





**Project Design Drawing Notes**

1. Drawings issued are for planning application purposes only.
2. Drawings not to be used for construction/contract conditions.
3. Copyright, all rights reserved. No part hereof may be copied or reproduced partially or wholly in any form whatsoever without the prior notice of the copyright owner McCarthy Keville O'Sullivan.
4. Do not scale off this drawing. Figured metric dimensions only should be taken off this drawing.
5. All contractors, whether main or sub-contractors, must visit the site and are responsible for taking and checking any and all dimensions and levels that relate to the works.
6. The use of or reliance upon this drawing shall be deemed to be acceptance of these conditions of use unless otherwise agreed in writing, such written agreement to be sought from and issued by the copyright holder to the use or reliance upon this drawing.
7. Layout plans show typical Turbine rotor diameter as per turbine drawing.
8. Final levels may vary depending on local ground conditions.

**Drawing Legend**

- Planning Application Boundary
- - - Proposed Underground Grid Connection
- █ Joint Bay

PROJECT TITLE: **Carrow Wind Farm, Co. Tipperary & Co. Limerick**

DRAWING TITLE: **Site Layout Plan Sheet 10 of 34**

PROJECT No.: 231102 DRAWING No.: 231102 - 04.10 SCALE: 1:2,500 @ A1

DRAWN BY: JOB CHECKED BY: AC DATE: 25.03.2026 REVISION: P02

OS SHEET No.: 010 011 012 013 014 015 016 017 018 019 020 021 022 023 024 025 026 027 028 029 030 031 032 033 034 035 036 037 038 039 040 041 042 043 044 045 046 047 048 049 050 051 052 053 054 055 056 057 058 059 060



CLASHNACRONY

CLASHNACRONY

KNOCKA

RAHYVIRA

RAHYVIRA

SHANAKNOCK

CLASHNACRONY

RAHYVIRA

RAHYVIRA




SHANAKNO

NEWTOWN  
NORTH

**Project Design Drawing Notes**

1. Drawings issued are for planning application purposes only.
2. Drawings not to be used for construction/contract conditions.
3. Copyright, all rights reserved. No part herewith may be copied or reproduced partially or wholly in any form whatsoever without the prior notice of the copyright owner McCarthy Keville O'Sullivan.
4. Do not scale off this drawing. Figured metric dimensions only should be taken off this drawing.
5. All contractors, whether main or sub-contractors, must visit the site and are responsible for taking and checking any and all dimensions and levels that relate to the works.
6. The use of or reliance upon this drawing shall be deemed to be acceptance of these conditions of use unless otherwise agreed in writing, such written agreement to be sought from and issued by the copyright holder to the use or reliance upon this drawing.
7. Layout plans show typical Turbine rotor diameter as per turbine drawing.
8. Final levels may vary depending on local ground conditions.

**Drawing Legend**

-  Planning Application Boundary
-  Proposed Underground Grid Connection Cabling Route
-  Joint Bay



PROJECT TITLE: **Carrow Wind Farm, Co. Tipperary & Co. Limerick**

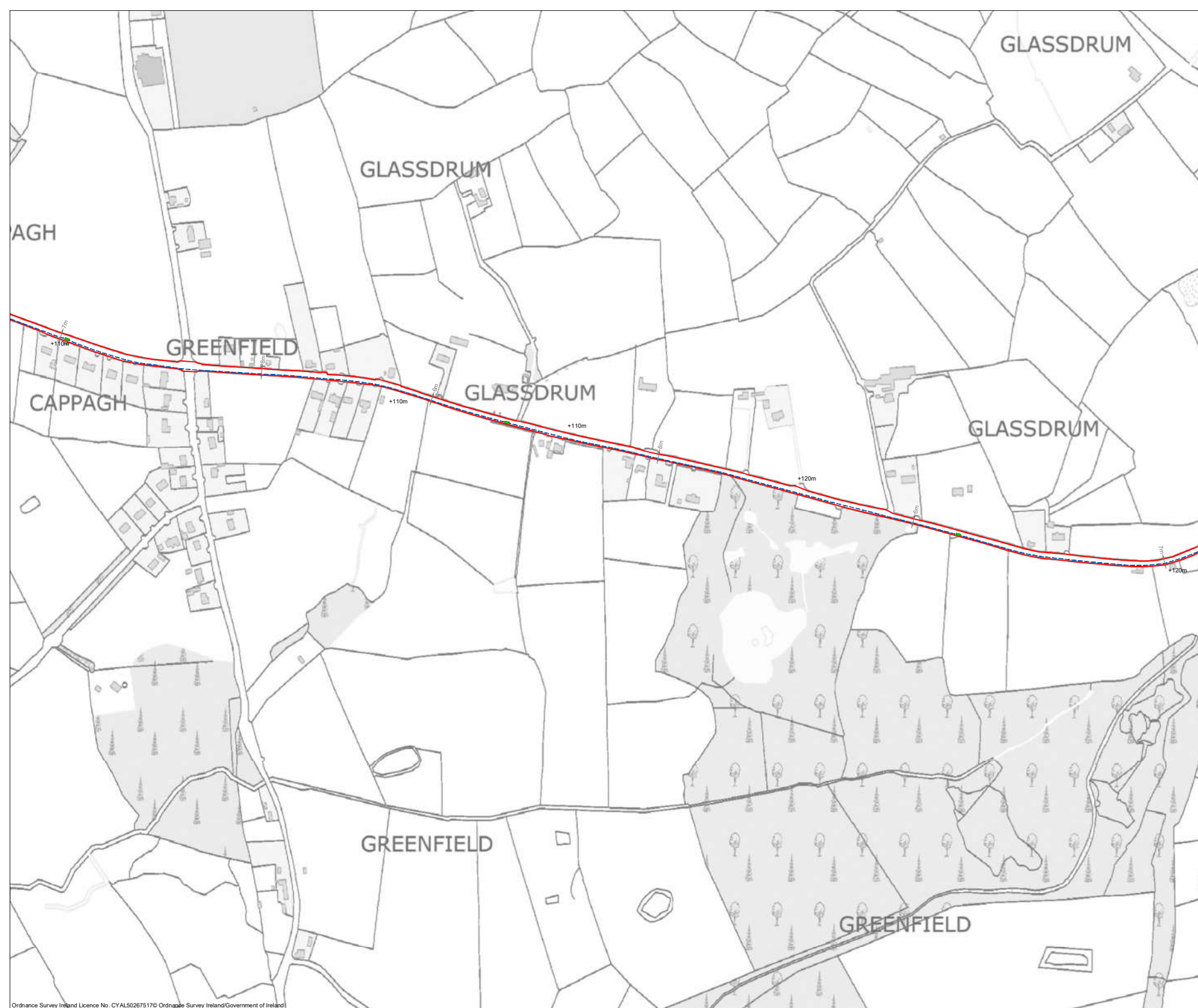
DRAWING TITLE: **Site Layout Plan Sheet 11 of 34**

PROJECT No.: <b>231102</b>	DRAWING No.: <b>231102 - 04.11</b>	SCALE: <b>1:2,500 @ A1</b>
DRAWN BY: <b>JOB</b>	CHECKED BY: <b>AC</b>	DATE: <b>25.03.2026</b>
		REVISION: <b>P02</b>

OS SHEET No.:  
0116 0117 0118 0119 0120 0121 0122 0123 0124 0125 0126 0127 0128 0129 0130 0131 0132 0133 0134 0135 0136 0137 0138 0139 0140 0141 0142 0143 0144 0145 0146 0147 0148 0149 0150 0151 0152 0153 0154 0155 0156 0157 0158 0159 0160 0161 0162 0163 0164 0165 0166 0167 0168 0169 0170 0171 0172 0173 0174 0175 0176 0177 0178 0179 0180 0181 0182 0183 0184 0185 0186 0187 0188 0189 0190 0191 0192 0193 0194 0195 0196 0197 0198 0199 0200



Email: [info@www.mkoireland.ie](mailto:info@www.mkoireland.ie) / Website: [www.mkoireland.ie](http://www.mkoireland.ie)



- Project Design Drawing Notes**
1. Drawings issued are for planning application purposes only.
  2. Drawings not to be used for construction/contract conditions.
  3. Copyright, all rights reserved. No part herewith may be copied or reproduced partially or wholly in any form whatsoever without the prior notice of the copyright owner McCarthy Keville O'Sullivan.
  4. Do not scale off this drawing. Figured metric dimensions only should be taken off this drawing.
  5. All contractors, whether main or sub-contractors, must visit the site and are responsible for taking and checking any and all dimensions and levels that relate to the works.
  6. The use of or reliance upon this drawing shall be deemed to be acceptance of these conditions of use unless otherwise agreed in writing, such written agreement to be sought from and issued by the copyright holder to the use or reliance upon this drawing.
  7. Layout plans show typical Turbine rotor diameter as per turbine drawing.
  8. Final levels may vary depending on local ground conditions.

- Drawing Legend**
- Planning Application Boundary
  - - - Proposed Underground Grid Connection
  - Joint Bay



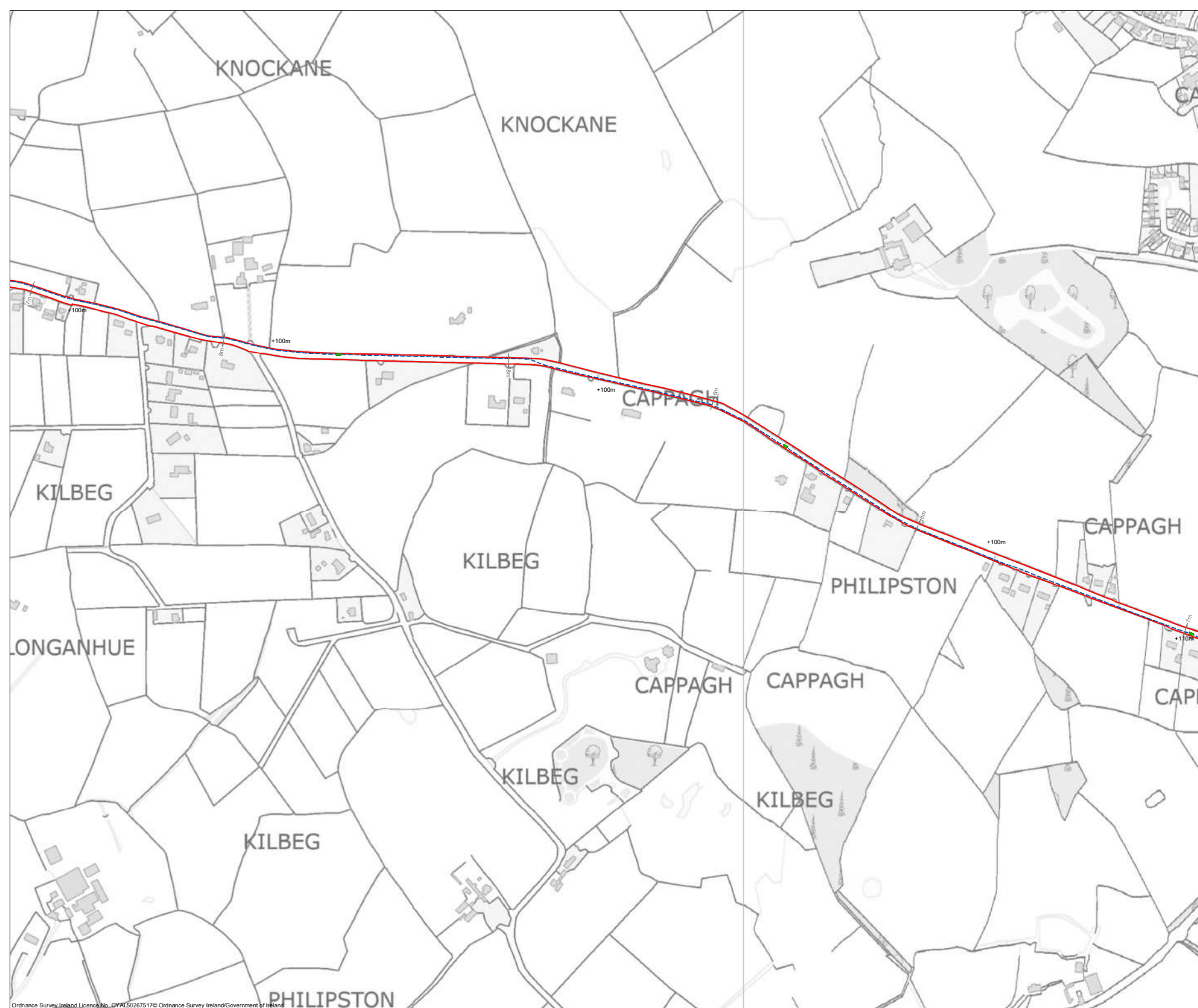
PROJECT TITLE: **Carrow Wind Farm, Co. Tipperary & Co. Limerick**

DRAWING TITLE: **Site Layout Plan Sheet 12 of 34**

PROJECT No.: <b>231102</b>	DRAWING No.: <b>231102 - 04.12</b>	SCALE: <b>1:2,500 @ A1</b>
DRAWN BY: <b>JOB</b>	CHECKED BY: <b>AC</b>	DATE: <b>25.03.2026</b>
OS SHEET No.:		REVISION: <b>P02</b>

010 011 012 013 014 015 016 017 018 019 020 021 022 023 024 025 026 027 028 029 030 031 032 033 034 035 036 037 038 039 040 041 042 043 044 045 046 047 048 049 050 051 052 053 054 055 056 057 058 059 060 061 062 063 064 065 066 067 068 069 070 071 072 073 074 075 076 077 078 079 080 081 082 083 084 085 086 087 088 089 090 091 092 093 094 095 096 097 098 099 100





- Project Design Drawing Notes**
1. Drawings issued are for planning application purposes only.
  2. Drawings not to be used for construction/contract conditions.
  3. Copyright, all rights reserved. No part herewith may be copied or reproduced partially or wholly in any form whatsoever without the prior notice of the copyright owner McCarthy Keville O'Sullivan.
  4. Do not scale off this drawing. Figured metric dimensions only should be taken off this drawing.
  5. All contractors, whether main or sub-contractors, must visit the site and are responsible for taking and checking any and all dimensions and levels that relate to the works.
  6. The use of or reliance upon this drawing shall be deemed to be acceptance of these conditions of use unless otherwise agreed in writing, such written agreement to be sought from and issued by the copyright holder to the use or reliance upon this drawing.
  7. Layout plans show typical Turbine rotor diameter as per turbine drawing.
  8. Final levels may vary depending on local ground conditions.

- Drawing Legend**
- Planning Application Boundary
  - - - Proposed Underground Grid Connection
  - █ Cabling Route
  - █ Joint Bay



PROJECT TITLE: **Carrow Wind Farm, Co. Tipperary & Co. Limerick**

DRAWING TITLE: **Site Layout Plan Sheet 13 of 34**

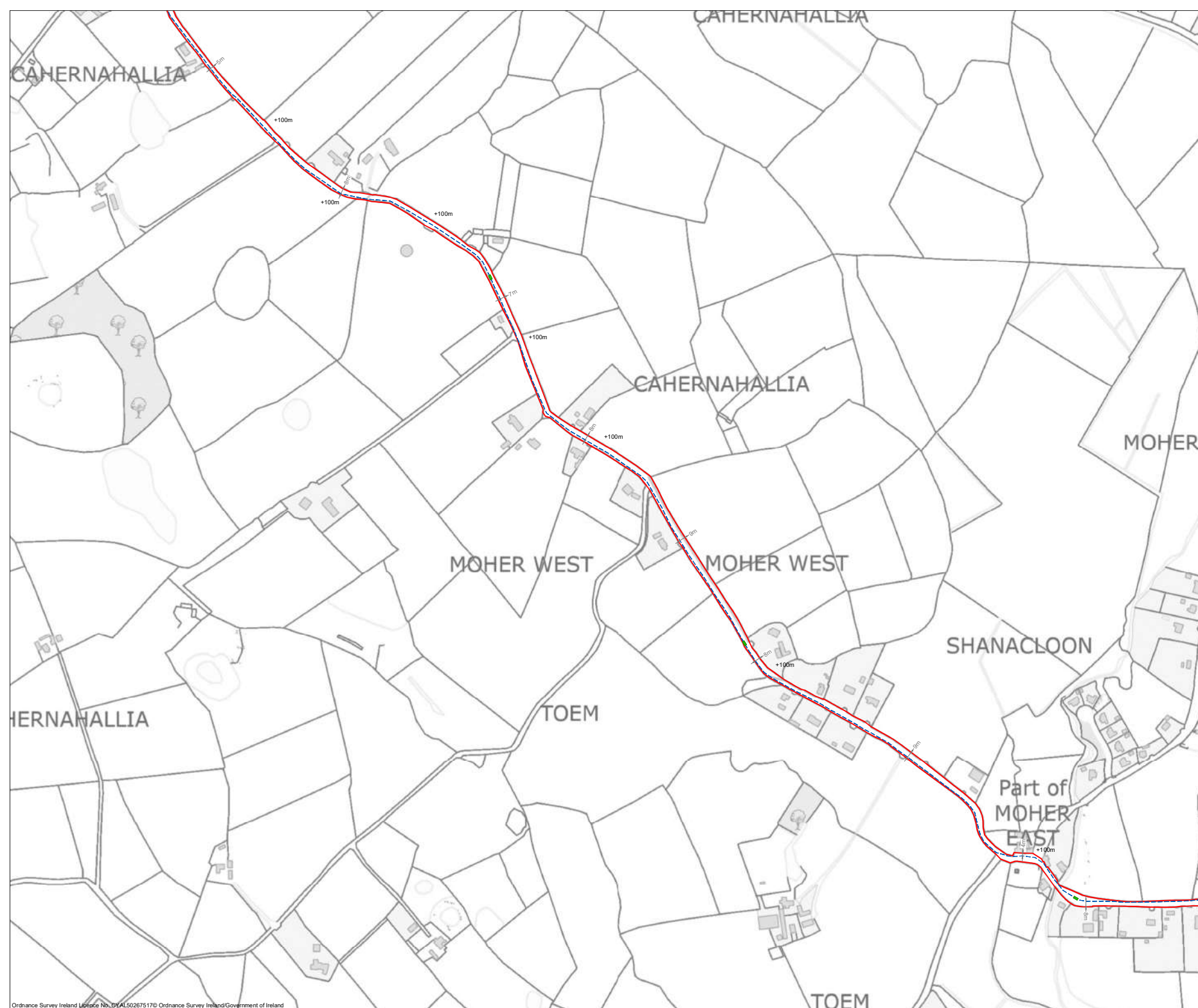
PROJECT No.: **231102** DRAWING No.: **231102 - 04.13** SCALE: **1:2,500 @ A1**

DRAWN BY: **JOB** CHECKED BY: **AC** DATE: **25.03.2026** REVISION: **P02**

OS SHEET No.: 0000 0001 0002 0003 0004 0005 0006 0007 0008 0009 0010 0011 0012 0013 0014 0015 0016 0017 0018 0019 0020 0021 0022 0023 0024 0025 0026 0027 0028 0029 0030 0031 0032 0033 0034 0035 0036 0037 0038 0039 0040 0041 0042 0043 0044 0045 0046 0047 0048 0049 0050



Email: [info@www.mkoireland.ie](mailto:info@www.mkoireland.ie) / Website: [www.mkoireland.ie](http://www.mkoireland.ie)



- Project Design Drawing Notes**
1. Drawings issued are for planning application purposes only.
  2. Drawings not to be used for construction/contract conditions.
  3. Copyright, all rights reserved. No part herewith may be copied or reproduced partially or wholly in any form whatsoever without the prior notice of the copyright owner McCarthy Keville O'Sullivan.
  4. Do not scale off this drawing. Figured metric dimensions only should be taken off this drawing.
  5. All contractors, whether main or sub-contractors, must visit the site and are responsible for taking and checking any and all dimensions and levels that relate to the works.
  6. The use of or reliance upon this drawing shall be deemed to be acceptance of these conditions of use unless otherwise agreed in writing, such written agreement to be sought from and issued by the copyright holder to the use or reliance upon this drawing.
  7. Layout plans show typical Turbine rotor diameter as per turbine drawing.
  8. Final levels may vary depending on local ground conditions.

- Drawing Legend**
- Planning Application Boundary
  - - - Proposed Underground Grid Connection Cabling Route
  - Joint Bay



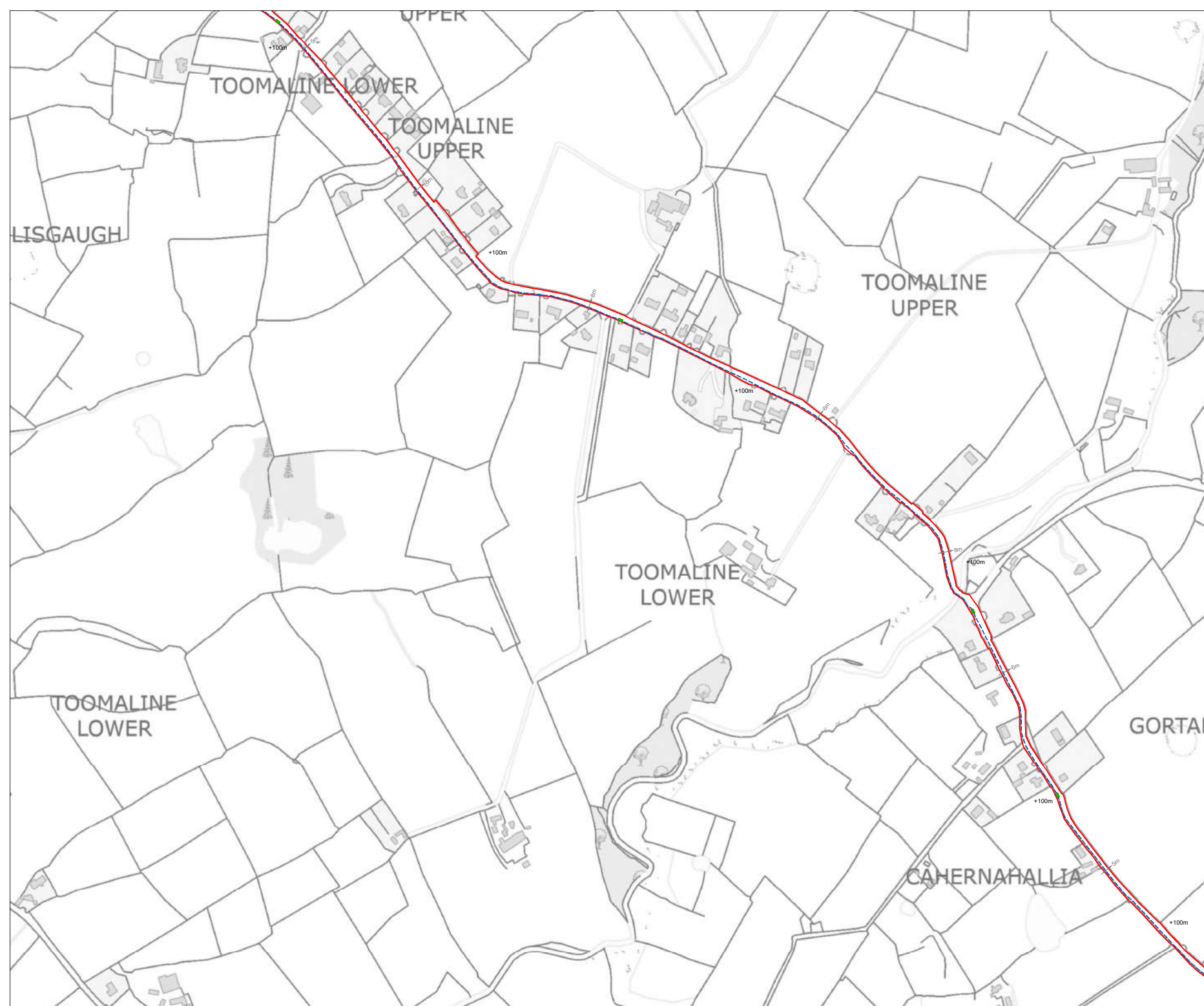
PROJECT TITLE: **Carrow Wind Farm, Co. Tipperary & Co. Limerick**

DRAWING TITLE: **Site Layout Plan Sheet 14 of 34**

PROJECT No.: <b>231102</b>	DRAWING No.: <b>231102 - 04.14</b>	SCALE: <b>1:2,500 @ A1</b>
DRAWN BY: <b>JOB</b>	CHECKED BY: <b>AC</b>	DATE: <b>25.03.2026</b>
OS SHEET No.:		REVISION: <b>P02</b>

0000 0001 0002 0003 0004 0005 0006 0007 0008 0009 0010 0011 0012 0013 0014 0015 0016 0017 0018 0019 0020 0021 0022 0023 0024 0025 0026 0027 0028 0029 0030 0031 0032 0033 0034 0035 0036 0037 0038 0039 0040 0041 0042 0043 0044 0045 0046 0047 0048 0049 0050 0051 0052 0053 0054 0055 0056 0057 0058 0059 0060





**Project Design Drawing Notes**

1. Drawings issued are for planning application purposes only.
2. Drawings not to be used for construction/contract conditions.
3. Copyright, all rights reserved. No part herewith may be copied or reproduced partially or wholly in any form whatsoever without the prior notice of the copyright owner McCarthy Keville O'Sullivan.
4. Do not scale off this drawing. Figured metric dimensions only should be taken off this drawing.
5. All contractors, whether main or sub-contractors, must visit the site and are responsible for taking and checking any and all dimensions and levels that relate to the works.
6. The use of or reliance upon this drawing shall be deemed to be acceptance of these conditions of use unless otherwise agreed in writing, such written agreement to be sought from and issued by the copyright holder to the use or reliance upon this drawing.
7. Layout plans show typical Turbine rotor diameter as per turbine drawing.
8. Final levels may vary depending on local ground conditions.

**Drawing Legend**

- Planning Application Boundary
- - - Proposed Underground Grid Connection
- Joint Bay

PROJECT TITLE: **Carrow Wind Farm, Co. Tipperary & Co. Limerick**

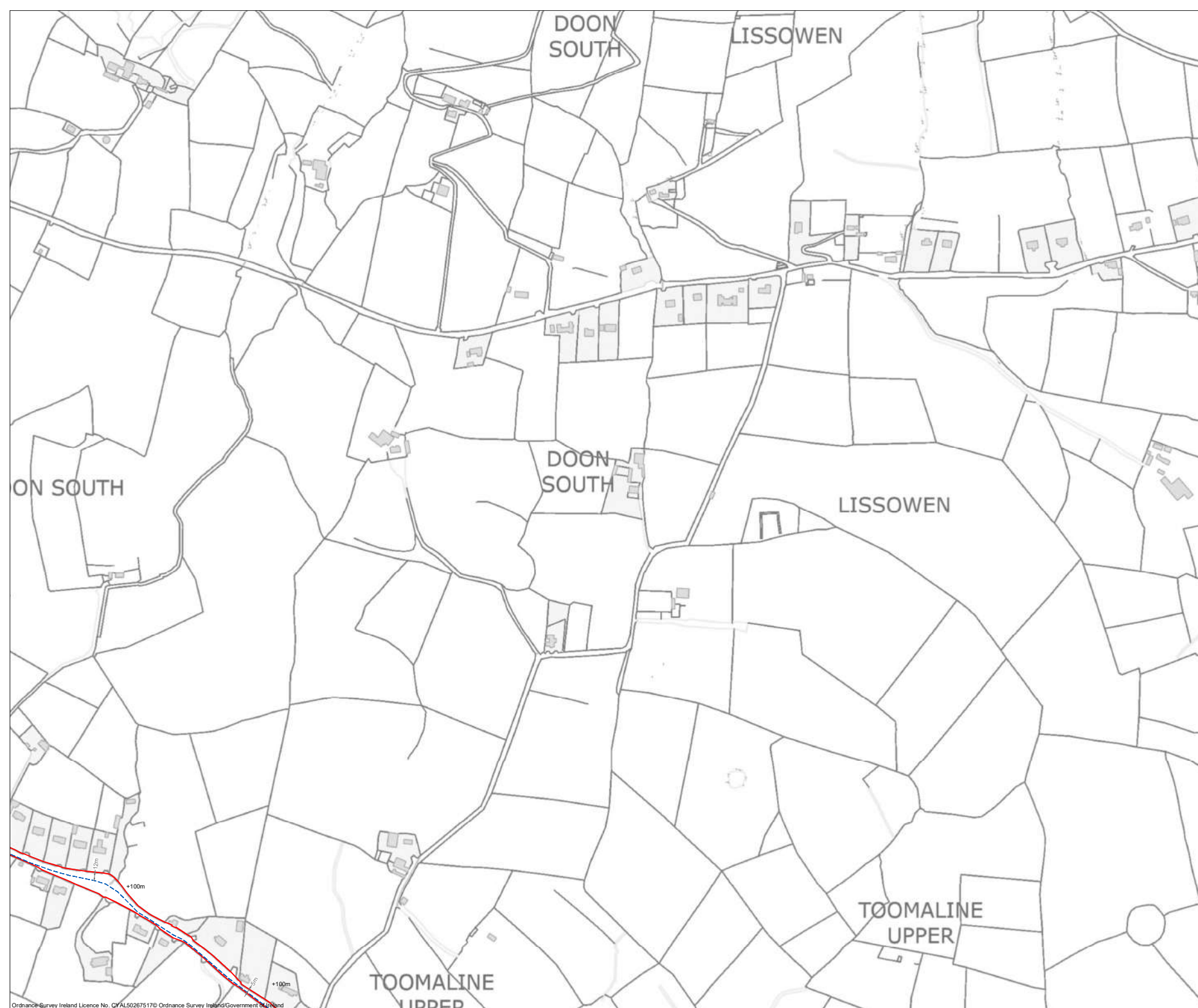
DRAWING TITLE: **Site Layout Plan Sheet 15 of 34**

PROJECT No.: <b>231102</b>	DRAWING No.: <b>231102 - 04.15</b>	SCALE: <b>1:2,500 @ A1</b>
----------------------------	------------------------------------	----------------------------

DRAWN BY: <b>JOB</b>	CHECKED BY: <b>AC</b>	DATE: <b>25.03.2026</b>	REVISION: <b>P02</b>
----------------------	-----------------------	-------------------------	----------------------

OS SHEET No.:  
0016 0017 0018 0019 0020 0021 0022 0023 0024 0025 0026 0027 0028 0029 0030 0031 0032 0033 0034 0035 0036 0037 0038 0039 0040 0041 0042 0043 0044 0045 0046 0047 0048 0049 0050 0051 0052 0053 0054 0055 0056 0057 0058 0059 0060





- Project Design Drawing Notes**
1. Drawings issued are for planning application purposes only.
  2. Drawings not to be used for construction/contract conditions.
  3. Copyright, all rights reserved. No part herewith may be copied or reproduced partially or wholly in any form whatsoever without the prior notice of the copyright owner McCarthy Keville O'Sullivan.
  4. Do not scale off this drawing. Figured metric dimensions only should be taken off this drawing.
  5. All contractors, whether main or sub-contractors, must visit the site and are responsible for taking and checking any and all dimensions and levels that relate to the works.
  6. The use of or reliance upon this drawing shall be deemed to be acceptance of these conditions of use unless otherwise agreed in writing, such written agreement to be sought from and issued by the copyright holder to the use or reliance upon this drawing.
  7. Layout plans show typical Turbine rotor diameter as per turbine drawing.
  8. Final levels may vary depending on local ground conditions.

- Drawing Legend**
- Planning Application Boundary
  - - - Proposed Underground Grid Connection Cabling Route



PROJECT TITLE: **Carrow Wind Farm, Co. Tipperary & Co. Limerick**

DRAWING TITLE: **Site Layout Plan Sheet 16 of 34**

PROJECT No.: <b>231102</b>	DRAWING No.: <b>231102 - 04.16</b>	SCALE: <b>1:2,500 @ A1</b>
DRAWN BY: <b>JOB</b>	CHECKED BY: <b>AC</b>	DATE: <b>25.03.2026</b>
OS SHEET No.:		REVISION: <b>P02</b>

0000 0001 0002 0003 0004 0005 0006 0007 0008 0009 0010 0011 0012 0013 0014 0015 0016 0017 0018 0019 0020 0021 0022 0023 0024 0025 0026 0027 0028 0029 0030 0031 0032 0033 0034 0035 0036 0037 0038 0039 0040 0041 0042 0043 0044 0045 0046 0047 0048 0049 0050 0051 0052 0053 0054 0055 0056 0057 0058 0059 0060 0061 0062 0063 0064 0065 0066 0067 0068 0069 0070 0071 0072 0073 0074 0075 0076 0077 0078 0079 0080 0081 0082 0083 0084 0085 0086 0087 0088 0089 0090 0091 0092 0093 0094 0095 0096 0097 0098 0099 0100



Email: [info@www.mkoireland.ie](mailto:info@www.mkoireland.ie) / Website: [www.mkoireland.ie](http://www.mkoireland.ie)



- Project Design Drawing Notes**
1. Drawings issued are for planning application purposes only.
  2. Drawings not to be used for construction/contract conditions.
  3. Copyright, all rights reserved. No part herewith may be copied or reproduced partially or wholly in any form whatsoever without the prior notice of the copyright owner McCarthy Keville O'Sullivan.
  4. Do not scale off this drawing. Figured metric dimensions only should be taken off this drawing.
  5. All contractors, whether main or sub-contractors, must visit the site and are responsible for taking and checking any and all dimensions and levels that relate to the works.
  6. The use of or reliance upon this drawing shall be deemed to be acceptance of these conditions of use unless otherwise agreed in writing, such written agreement to be sought from and issued by the copyright holder to the use or reliance upon this drawing.
  7. Layout plans show typical Turbine rotor diameter as per turbine drawing.
  8. Final levels may vary depending on local ground conditions.

- Drawing Legend**
- Planning Application Boundary
  - - - Proposed Underground Grid Connection
  - Joint Bay



PROJECT TITLE: **Carrow Wind Farm, Co. Tipperary & Co. Limerick**

DRAWING TITLE: **Site Layout Plan Sheet 17 of 34**

PROJECT No.: <b>231102</b>	DRAWING No.: <b>231102 - 04.17</b>	SCALE: <b>1:2,500 @ A1</b>
DRAWN BY: <b>JOB</b>	CHECKED BY: <b>AC</b>	DATE: <b>25.03.2026</b>
OS SHEET No.:		REVISION: <b>P02</b>

0104 0105 0106 0107 0108 0109 0110 0111 0112 0113 0114 0115 0116 0117 0118 0119 0120 0121 0122 0123 0124 0125 0126 0127 0128 0129 0130 0131 0132 0133 0134 0135 0136 0137 0138 0139 0140 0141 0142 0143 0144 0145 0146 0147 0148 0149 0150 0151 0152 0153 0154 0155 0156 0157 0158 0159 0160 0161 0162 0163 0164 0165 0166 0167 0168 0169 0170 0171 0172 0173 0174 0175 0176 0177 0178 0179 0180 0181 0182 0183 0184 0185 0186 0187 0188 0189 0190 0191 0192 0193 0194 0195 0196 0197 0198 0199 0200





- Project Design Drawing Notes**
1. Drawings issued are for planning application purposes only.
  2. Drawings not to be used for construction/contract conditions.
  3. Copyright, all rights reserved. No part herewith may be copied or reproduced partially or wholly in any form whatsoever without the prior notice of the copyright owner McCarthy Keville O'Sullivan.
  4. Do not scale off this drawing. Figured metric dimensions only should be taken off this drawing.
  5. All contractors, whether main or sub-contractors, must visit the site and are responsible for taking and checking any and all dimensions and levels that relate to the works.
  6. The use of or reliance upon this drawing shall be deemed to be acceptance of these conditions of use unless otherwise agreed in writing, such written agreement to be sought from and issued by the copyright holder to the use or reliance upon this drawing.
  7. Layout plans show typical Turbine rotor diameter as per turbine drawing.
  8. Final levels may vary depending on local ground conditions.

- Drawing Legend**
- Planning Application Boundary
  - - - Proposed Underground Grid Connection Cabling Route
  - Joint Bay



PROJECT TITLE: **Carrow Wind Farm, Co. Tipperary & Co. Limerick**

DRAWING TITLE: **Site Layout Plan Sheet 18 of 34**

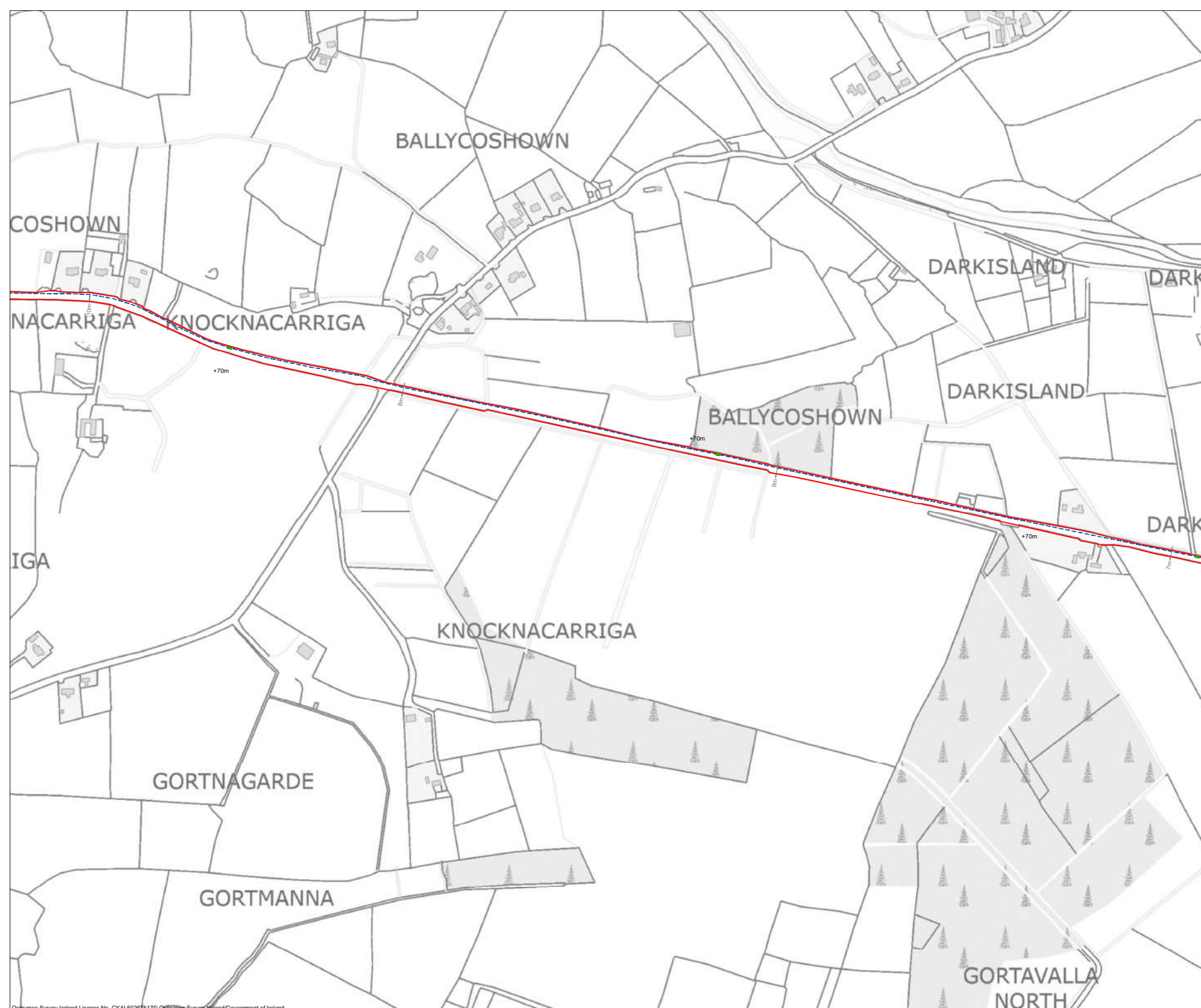
PROJECT No.: <b>231102</b>	DRAWING No.: <b>231102 - 04.18</b>	SCALE: <b>1:2,500 @ A1</b>
DRAWN BY: <b>JOB</b>	CHECKED BY: <b>AC</b>	DATE: <b>25.03.2026</b>
OS SHEET No.:		REVISION: <b>P02</b>

0104 0105 0106 0107 0108 0109 0110 0111 0112 0113 0114 0115 0116 0117 0118 0119 0120 0121 0122 0123 0124 0125 0126 0127 0128 0129 0130 0131 0132 0133 0134 0135 0136 0137 0138 0139 0140 0141 0142 0143 0144 0145 0146 0147 0148 0149 0150 0151 0152 0153 0154 0155 0156 0157 0158 0159 0160 0161 0162 0163 0164 0165 0166 0167 0168 0169 0170 0171 0172 0173 0174 0175 0176 0177 0178 0179 0180 0181 0182 0183 0184 0185 0186 0187 0188 0189 0190 0191 0192 0193 0194 0195 0196 0197 0198 0199 0200



- Project Design Drawing Notes**
1. Drawings issued are for planning application purposes only.
  2. Drawings not to be used for construction/contract conditions.
  3. Copyright, all rights reserved. No part herewith may be copied or reproduced partially or wholly in any form whatsoever without the prior notice of the copyright owner McCarthy Keville O'Sullivan.
  4. Do not scale off this drawing. Figured metric dimensions only should be taken off this drawing.
  5. All contractors, whether main or sub-contractors, must visit the site and are responsible for taking and checking any and all dimensions and levels that relate to the works.
  6. The use of or reliance upon this drawing shall be deemed to be acceptance of these conditions of use unless otherwise agreed in writing, such written agreement to be sought from and issued by the copyright holder to the use or reliance upon this drawing.
  7. Layout plans show typical Turbine rotor diameter as per turbine drawing.
  8. Final levels may vary depending on local ground conditions.

- Drawing Legend**
- Planning Application Boundary
  - - - Proposed Underground Grid Connection Cabling Route
  - Joint Bay



PROJECT TITLE: **Carrow Wind Farm, Co. Tipperary & Co. Limerick**

DRAWING TITLE: **Site Layout Plan Sheet 19 of 34**

PROJECT No.: <b>231102</b>	DRAWING No.: <b>231102 - 04.19</b>	SCALE: <b>1:2,500 @ A1</b>
DRAWN BY: <b>JOB</b>	CHECKED BY: <b>AC</b>	DATE: <b>25.03.2026</b>
		REVISION: <b>P02</b>

OS SHEET No.:  
0000 0001 0002 0003 0004 0005 0006 0007 0008 0009 0010 0011 0012 0013 0014 0015 0016 0017 0018 0019 0020 0021 0022 0023 0024 0025 0026 0027 0028 0029 0030 0031 0032 0033 0034 0035 0036 0037 0038 0039 0040 0041 0042 0043 0044 0045 0046 0047 0048 0049 0050 0051 0052 0053 0054 0055 0056 0057 0058 0059 0060



Email: [info@www.mkoireland.ie](mailto:info@www.mkoireland.ie) / Website: [www.mkoireland.ie](http://www.mkoireland.ie)



**Project Design Drawing Notes**

1. Drawings issued are for planning application purposes only.
2. Drawings not to be used for construction/contract conditions.
3. Copyright, all rights reserved. No part herewith may be copied or reproduced partially or wholly in any form whatsoever without the prior notice of the copyright owner McCarthy Keville O'Sullivan.
4. Do not scale off this drawing. Figured metric dimensions only should be taken off this drawing.
5. All contractors, whether main or sub-contractors, must visit the site and are responsible for taking and checking any and all dimensions and levels that relate to the works.
6. The use of or reliance upon this drawing shall be deemed to be acceptance of these conditions of use unless otherwise agreed in writing, such written agreement to be sought from and issued by the copyright holder to the use or reliance upon this drawing.
7. Layout plans show typical Turbine rotor diameter as per turbine drawing.
8. Final levels may vary depending on local ground conditions.

**Drawing Legend**

- Planning Application Boundary
- - - Proposed Underground Grid Connection
- Joint Bay



PROJECT TITLE: **Carrow Wind Farm, Co. Tipperary & Co. Limerick**

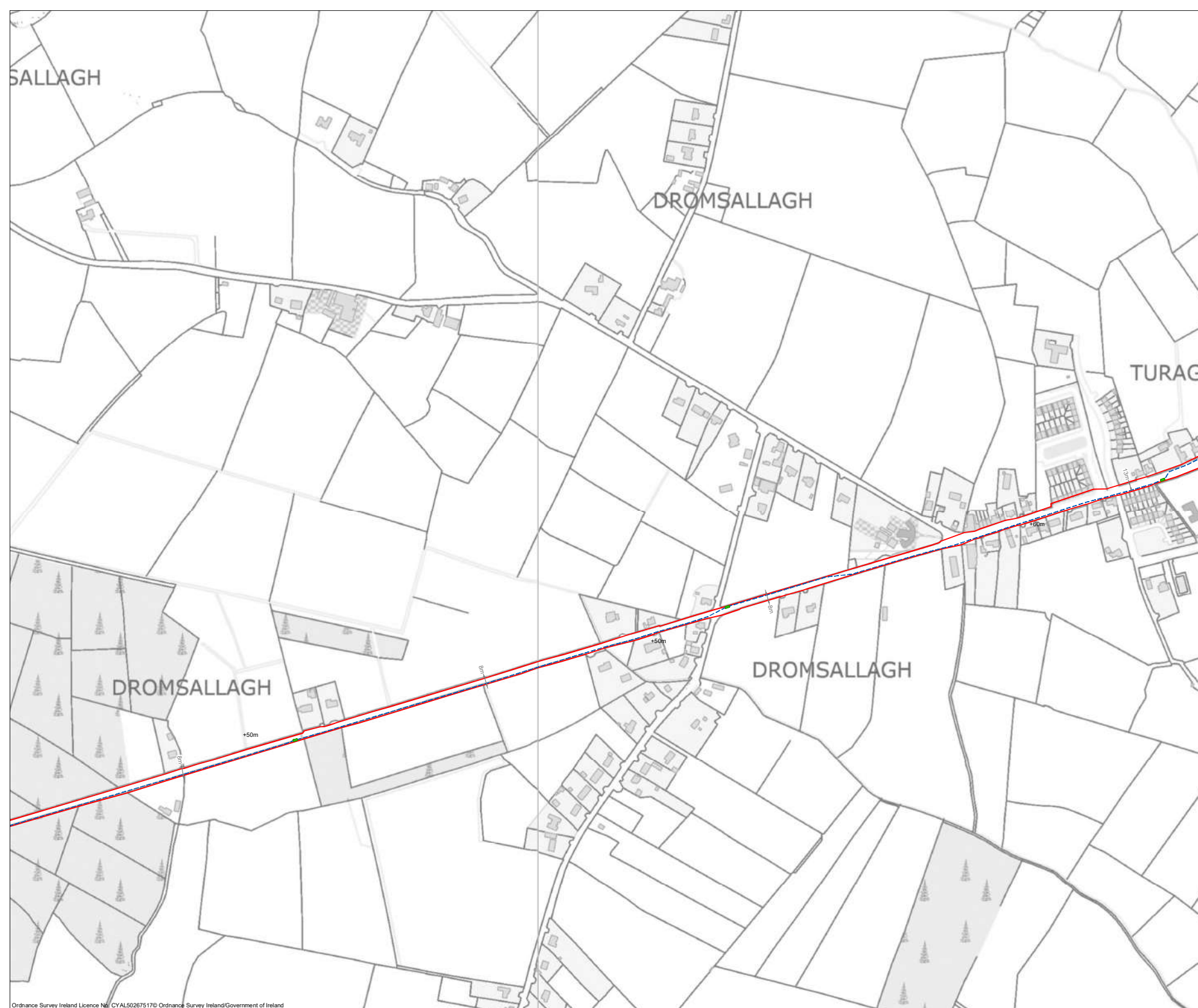
DRAWING TITLE: **Site Layout Plan Sheet 20 of 34**

PROJECT No.: <b>231102</b>	DRAWING No.: <b>231102 - 04.20</b>	SCALE: <b>1:2,500 @ A1</b>
DRAWN BY: <b>JOB</b>	CHECKED BY: <b>AC</b>	DATE: <b>25.03.2026</b>
		REVISION: <b>P02</b>

OS SHEET No.:  
0100 0101 0102 0103 0104 0105 0106 0107 0108 0109 0110 0111 0112 0113 0114 0115 0116 0117 0118 0119 0120 0121 0122 0123 0124 0125 0126 0127 0128 0129 0130 0131 0132 0133 0134 0135 0136 0137 0138 0139 0140 0141 0142 0143 0144 0145 0146 0147 0148 0149 0150 0151 0152 0153 0154 0155 0156 0157 0158 0159 0160 0161 0162 0163 0164 0165 0166 0167 0168 0169 0170 0171 0172 0173 0174 0175 0176 0177 0178 0179 0180 0181 0182 0183 0184 0185 0186 0187 0188 0189 0190 0191 0192 0193 0194 0195 0196 0197 0198 0199 0200



Email: [info@www.mkoireland.ie](mailto:info@www.mkoireland.ie) / Website: [www.mkoireland.ie](http://www.mkoireland.ie)



- Project Design Drawing Notes**
1. Drawings issued are for planning application purposes only.
  2. Drawings not to be used for construction/contract conditions.
  3. Copyright, all rights reserved. No part herewith may be copied or reproduced partially or wholly in any form whatsoever without the prior notice of the copyright owner McCarthy Keville O'Sullivan.
  4. Do not scale off this drawing. Figured metric dimensions only should be taken off this drawing.
  5. All contractors, whether main or sub-contractors, must visit the site and are responsible for taking and checking any and all dimensions and levels that relate to the works.
  6. The use of or reliance upon this drawing shall be deemed to be acceptance of these conditions of use unless otherwise agreed in writing, such written agreement to be sought from and issued by the copyright holder to the user or reliance upon this drawing.
  7. Layout plans show typical Turbine rotor diameter as per turbine drawing.
  8. Final levels may vary depending on local ground conditions.

- Drawing Legend**
- Planning Application Boundary
  - - - Proposed Underground Grid Connection Cabling Route
  - Joint Bay

PROJECT TITLE: **Carrow Wind Farm, Co. Tipperary & Co. Limerick**

DRAWING TITLE: **Site Layout Plan Sheet 21 of 34**

PROJECT No.: <b>231102</b>	DRAWING No.: <b>231102 - 04.21</b>	SCALE: <b>1:2,500 @ A1</b>
DRAWN BY: <b>JOB</b>	CHECKED BY: <b>AC</b>	DATE: <b>25.03.2026</b>
OS SHEET No.:		REVISION: <b>P02</b>

0016 0017 0018 0019 0020 0021 0022 0023 0024 0025 0026 0027 0028 0029 0030 0031 0032 0033 0034 0035 0036 0037 0038 0039 0040 0041 0042 0043 0044 0045 0046 0047 0048 0049 0050 0051 0052 0053 0054 0055 0056 0057 0058 0059 0060



- Project Design Drawing Notes**
1. Drawings issued are for planning application purposes only.
  2. Drawings not to be used for construction/contract conditions.
  3. Copyright, all rights reserved. No part herewith may be copied or reproduced partially or wholly in any form whatsoever without the prior notice of the copyright owner McCarthy Keville O'Sullivan.
  4. Do not scale off this drawing. Figured metric dimensions only should be taken off this drawing.
  5. All contractors, whether main or sub-contractors, must visit the site and are responsible for taking and checking any and all dimensions and levels that relate to the works.
  6. The use of or reliance upon this drawing shall be deemed to be acceptance of these conditions of use unless otherwise agreed in writing, such written agreement to be sought from and issued by the copyright holder to the use or reliance upon this drawing.
  7. Layout plans show typical Turbine rotor diameter as per turbine drawing.
  8. Final levels may vary depending on local ground conditions.

- Drawing Legend**
- Planning Application Boundary
  - - - Proposed Underground Grid Connection
  - Joint Bay



PROJECT TITLE: **Carrow Wind Farm, Co. Tipperary & Co. Limerick**

DRAWING TITLE: **Site Layout Plan Sheet 22 of 34**

PROJECT No.: <b>231102</b>	DRAWING No.: <b>231102 - 04.22</b>	SCALE: <b>1:2,500 @ A1</b>
DRAWN BY: <b>JOB</b>	CHECKED BY: <b>AC</b>	DATE: <b>25.03.2026</b>
		REVISION: <b>P02</b>

OS SHEET No.:  
010 011 012 013 014 015 016 017 018 019 020 021 022 023 024 025 026 027 028 029 030 031 032 033 034 035 036 037 038 039 040 041 042 043 044 045 046 047 048 049 050 051 052 053 054 055 056 057 058 059 060 061 062 063 064 065 066 067 068 069 070 071 072 073 074 075 076 077 078 079 080 081 082 083 084 085 086 087 088 089 090 091 092 093 094 095 096 097 098 099 100





**Project Design Drawing Notes**

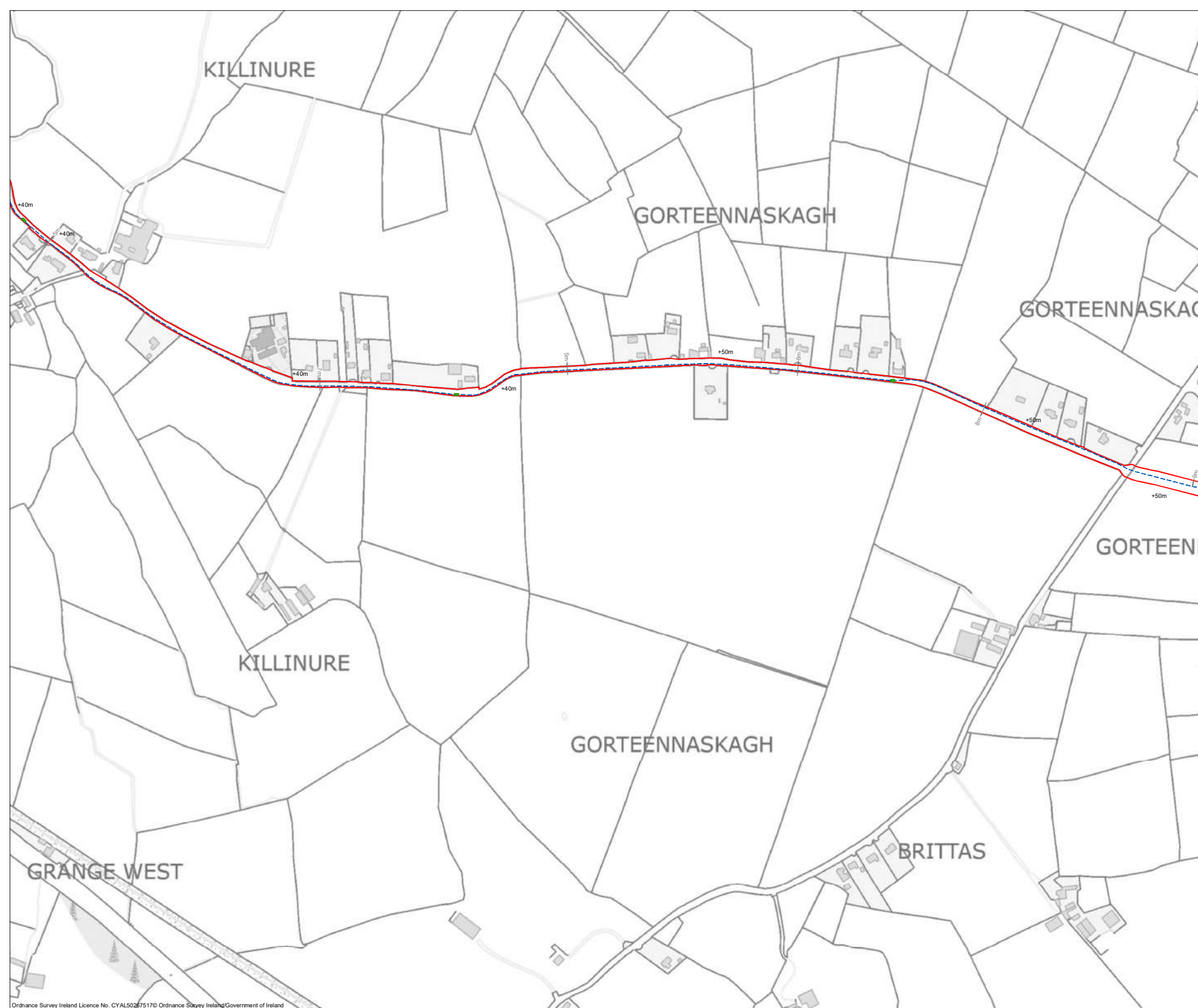
1. Drawings issued are for planning application purposes only.
2. Drawings not to be used for construction/contract conditions.
3. Copyright, all rights reserved. No part herewith may be copied or reproduced partially or wholly in any form whatsoever without the prior notice of the copyright owner McCarthy Keville O'Sullivan.
4. Do not scale off this drawing. Figured metric dimensions only should be taken off this drawing.
5. All contractors, whether main or sub-contractors, must visit the site and are responsible for taking and checking any and all dimensions and levels that relate to the works.
6. The use of or reliance upon this drawing shall be deemed to be acceptance of these conditions of use unless otherwise agreed in writing, such written agreement to be sought from and issued by the copyright holder to the use or reliance upon this drawing.
7. Layout plans show typical Turbine rotor diameter as per turbine drawing.
8. Final levels may vary depending on local ground conditions.

**Drawing Legend**

- Planning Application Boundary
- - - Proposed Underground Grid Connection
- Joint Bay

<b>PROJECT TITLE:</b> Carrow Wind Farm, Co. Tipperary & Co. Limerick			
<b>DRAWING TITLE:</b> Site Layout Plan Sheet 23 of 34			
<b>PROJECT No.:</b> 231102	<b>DRAWING No.:</b> 231102 - 04.23	<b>SCALE:</b> 1:2,500 @ A1	
<b>DRAWN BY:</b> JOB	<b>CHECKED BY:</b> AC	<b>DATE:</b> 25.03.2026	<b>REVISION:</b> P02
<small>OS SHEET No.: 0116 0117 0118 0119 0120 0121 0122 0123 0124 0125 0126 0127 0128 0129 0130 0131 0132 0133 0134 0135 0136 0137 0138 0139 0140 0141 0142 0143 0144 0145 0146 0147 0148 0149 0150 0151 0152 0153 0154 0155 0156 0157 0158 0159 0160 0161 0162 0163 0164 0165 0166 0167 0168 0169 0170 0171 0172 0173 0174 0175 0176 0177 0178 0179 0180 0181 0182 0183 0184 0185 0186 0187 0188 0189 0190 0191 0192 0193 0194 0195 0196 0197 0198 0199 0200</small>			





- Project Design Drawing Notes**
1. Drawings issued are for planning application purposes only.
  2. Drawings not to be used for construction/contract conditions.
  3. Copyright, all rights reserved. No part herewith may be copied or reproduced partially or wholly in any form whatsoever without the prior notice of the copyright owner McCarthy Keville O'Sullivan.
  4. Do not scale off this drawing. Figured metric dimensions only should be taken off this drawing.
  5. All contractors, whether main or sub-contractors, must visit the site and are responsible for taking and checking any and all dimensions and levels that relate to the works.
  6. The use of or reliance upon this drawing shall be deemed to be acceptance of these conditions of use unless otherwise agreed in writing, such written agreement to be sought from and issued by the copyright holder to the use or reliance upon this drawing.
  7. Layout plans show typical Turbine rotor diameter as per turbine drawing.
  8. Final levels may vary depending on local ground conditions.

- Drawing Legend**
- Planning Application Boundary
  - - - Proposed Underground Grid Connection Cabling Route
  - Joint Bay

PROJECT TITLE: **Carrow Wind Farm, Co. Tipperary & Co. Limerick**

DRAWING TITLE: **Site Layout Plan Sheet 24 of 34**

PROJECT No.: <b>231102</b>	DRAWING No.: <b>231102 - 04.24</b>	SCALE: <b>1:2,500 @ A1</b>
DRAWN BY: <b>JOB</b>	CHECKED BY: <b>AC</b>	DATE: <b>25.03.2026</b>
OS SHEET No.:		REVISION: <b>P02</b>




0416 4016 4017 4146 4246 4316 4317 4318 4319 4320 4321 4322 4323 4324 4325 4326 4327 4328 4329 4330 4331 4332 4333 4334 4335 4336 4337 4338 4339 4340 4341 4342 4343 4344 4345 4346 4347 4348 4349 4350 4351 4352 4353 4354 4355 4356 4357 4358 4359 4360 4361 4362 4363 4364 4365 4366 4367 4368 4369 4370 4371 4372 4373 4374 4375 4376 4377 4378 4379 4380 4381 4382 4383 4384 4385 4386 4387 4388 4389 4390 4391 4392 4393 4394 4395 4396 4397 4398 4399 4400

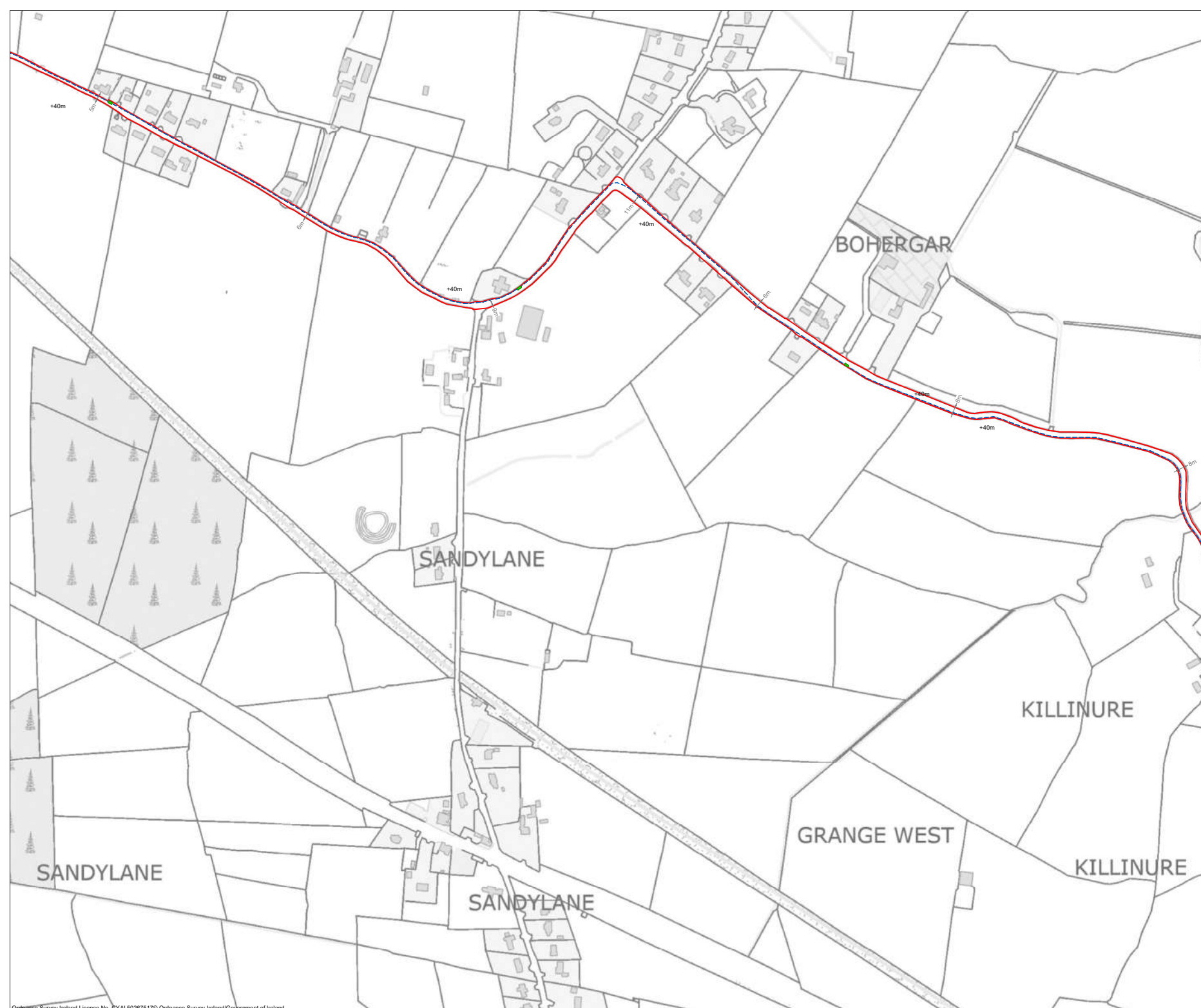


**Project Design Drawing Notes**

1. Drawings issued are for planning application purposes only.
2. Drawings not to be used for construction/contract conditions.
3. Copyright, all rights reserved. No part herewith may be copied or reproduced partially or wholly in any form whatsoever without the prior notice of the copyright owner McCarthy Keville O'Sullivan.
4. Do not scale off this drawing. Figured metric dimensions only should be taken off this drawing.
5. All contractors, whether main or sub-contractors, must visit the site and are responsible for taking and checking any and all dimensions and levels that relate to the works.
6. The use of or reliance upon this drawing shall be deemed to be acceptance of these conditions of use unless otherwise agreed in writing, such written agreement to be sought from and issued by the copyright holder to the use or reliance upon this drawing.
7. Layout plans show typical Turbine rotor diameter as per turbine drawing.
8. Final levels may vary depending on local ground conditions.

**Drawing Legend**

-  Planning Application Boundary
-  Proposed Underground Grid Connection Cabling Route
-  Joint Bay



PROJECT TITLE: **Carrow Wind Farm, Co. Tipperary & Co. Limerick**

DRAWING TITLE: **Site Layout Plan Sheet 25 of 34**

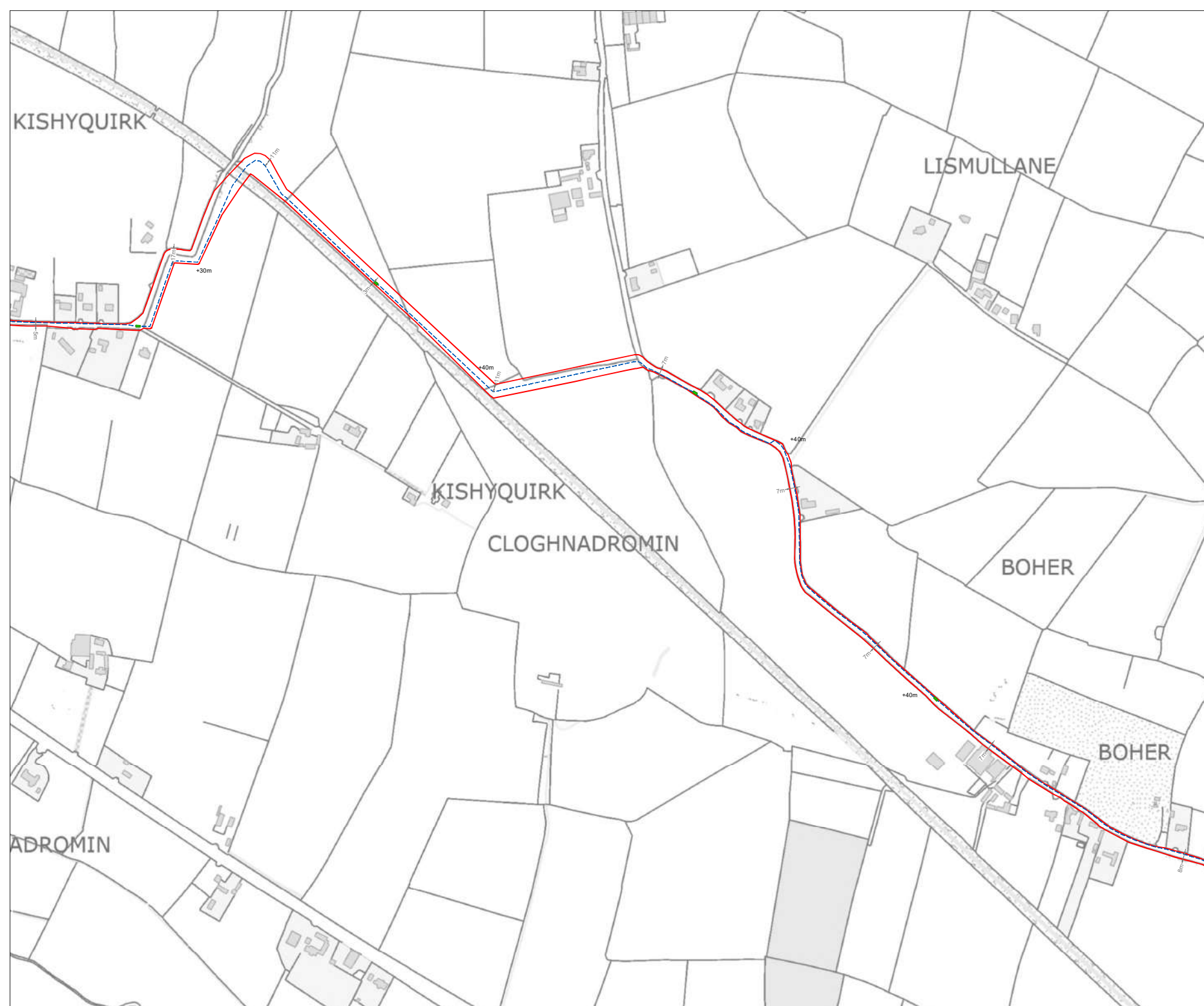
PROJECT No.: 231102 DRAWING No.: 231102 - 04.25 SCALE: 1:2,500 @ A1

DRAWN BY: JOB CHECKED BY: AC DATE: 25.03.2026 REVISION: P02

OS SHEET No.: 0016 0017 0018 0019 0020 0021 0022 0023 0024 0025 0026 0027 0028 0029 0030 0031 0032 0033 0034 0035 0036 0037 0038 0039 0040 0041 0042 0043 0044 0045 0046 0047 0048 0049 0050



Email: [info@www.mkoireland.ie](mailto:info@www.mkoireland.ie) / Website: [www.mkoireland.ie](http://www.mkoireland.ie)



- Project Design Drawing Notes**
1. Drawings issued are for planning application purposes only.
  2. Drawings not to be used for construction/contract conditions.
  3. Copyright, all rights reserved. No part herewith may be copied or reproduced partially or wholly in any form whatsoever without the prior notice of the copyright owner McCarthy Keville O'Sullivan.
  4. Do not scale off this drawing. Figured metric dimensions only should be taken off this drawing.
  5. All contractors, whether main or sub-contractors, must visit the site and are responsible for taking and checking any and all dimensions and levels that relate to the works.
  6. The use of or reliance upon this drawing shall be deemed to be acceptance of these conditions of use unless otherwise agreed in writing, such written agreement to be sought from and issued by the copyright holder to the use or reliance upon this drawing.
  7. Layout plans show typical Turbine rotor diameter as per turbine drawing.
  8. Final levels may vary depending on local ground conditions.

- Drawing Legend**
- Planning Application Boundary
  - - - Proposed Underground Grid Connection Cabling Route
  - Joint Bay

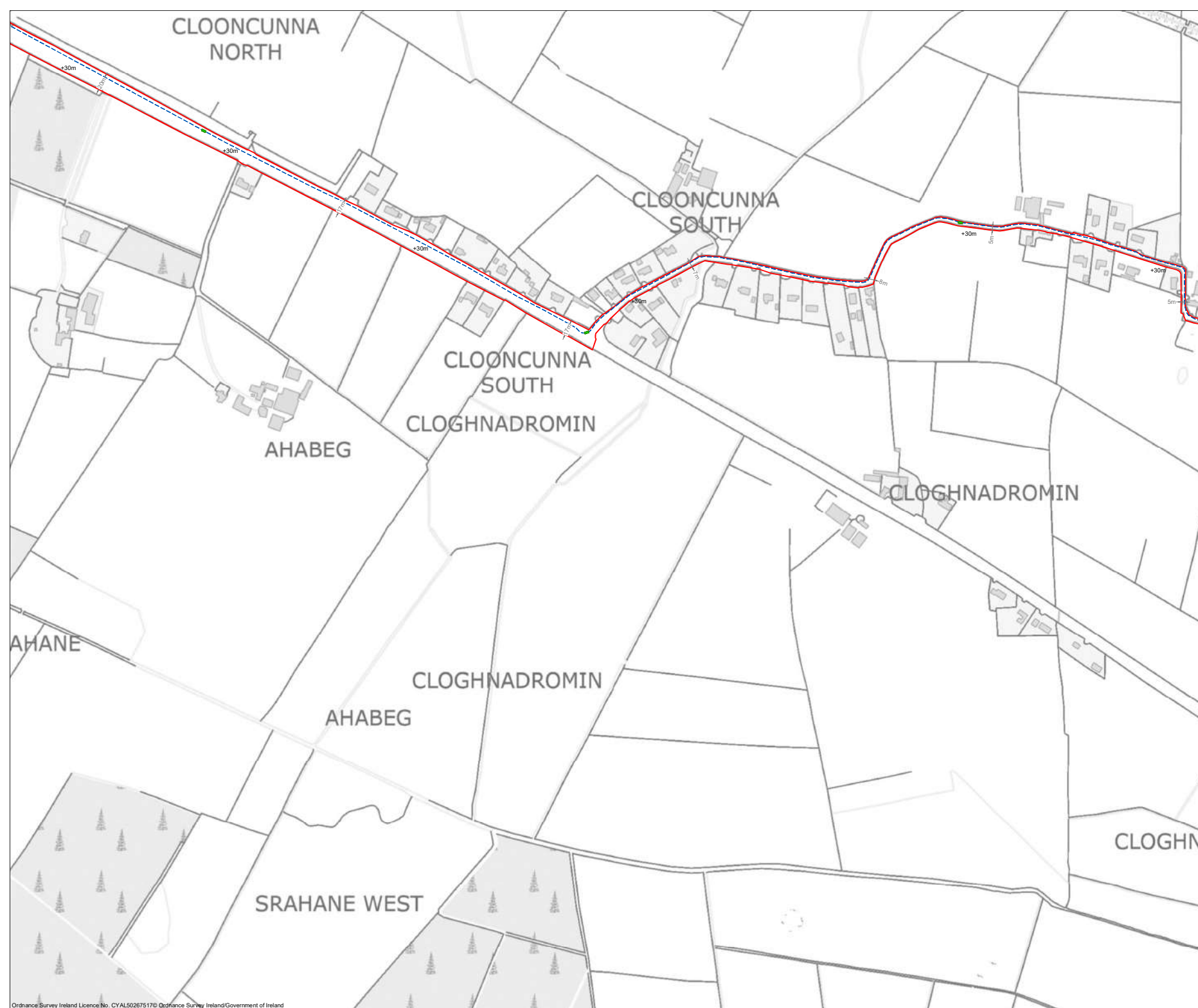
PROJECT TITLE: **Carrow Wind Farm, Co. Tipperary & Co. Limerick**

DRAWING TITLE: **Site Layout Plan Sheet 26 of 34**

PROJECT No.: <b>231102</b>	DRAWING No.: <b>231102 - 04.26</b>	SCALE: <b>1:2,500 @ A1</b>
DRAWN BY: <b>JOB</b>	CHECKED BY: <b>AC</b>	DATE: <b>25.03.2026</b>
		REVISION: <b>P02</b>

OS SHEET No.:  
0000 0001 0002 0003 0004 0005 0006 0007 0008 0009 0010 0011 0012 0013 0014 0015 0016 0017 0018 0019 0020 0021 0022 0023 0024 0025 0026 0027 0028 0029 0030 0031 0032 0033 0034 0035 0036 0037 0038 0039 0040 0041 0042 0043 0044 0045 0046 0047 0048 0049 0050





- Project Design Drawing Notes**
1. Drawings issued are for planning application purposes only.
  2. Drawings not to be used for construction/contract conditions.
  3. Copyright, all rights reserved. No part herewith may be copied or reproduced partially or wholly in any form whatsoever without the prior notice of the copyright owner McCarthy Keville O'Sullivan.
  4. Do not scale off this drawing. Figured metric dimensions only should be taken off this drawing.
  5. All contractors, whether main or sub-contractors, must visit the site and are responsible for taking and checking any and all dimensions and levels that relate to the works.
  6. The use of or reliance upon this drawing shall be deemed to be acceptance of these conditions of use unless otherwise agreed in writing, such written agreement to be sought from and issued by the copyright holder to the use or reliance upon this drawing.
  7. Layout plans show typical Turbine rotor diameter as per turbine drawing.
  8. Final levels may vary depending on local ground conditions.

- Drawing Legend**
- Planning Application Boundary
  - - - Proposed Underground Grid Connection
  - █ Cabling Route
  - █ Joint Bay



PROJECT TITLE: <b>Carrow Wind Farm, Co. Tipperary &amp; Co. Limerick</b>			
DRAWING TITLE: <b>Site Layout Plan Sheet 27 of 34</b>			
PROJECT No.: <b>231102</b>	DRAWING No.: <b>231102 - 04.27</b>	SCALE: <b>1:2,500 @ A1</b>	
DRAWN BY: <b>JOB</b>	CHECKED BY: <b>AC</b>	DATE: <b>25.03.2026</b>	REVISION: <b>P02</b>
OS SHEET No.: <small>0016 0017 0018 0019 0020 0021 0022 0023 0024 0025 0026 0027 0028 0029 0030 0031 0032 0033 0034 0035 0036 0037 0038 0039 0040 0041 0042 0043 0044 0045 0046 0047 0048 0049 0050 0051 0052 0053 0054 0055 0056 0057 0058 0059 0060</small>			



Email: [info@www.mkoireland.ie](mailto:info@www.mkoireland.ie) / Website: [www.mkoireland.ie](http://www.mkoireland.ie)



- Project Design Drawing Notes**
1. Drawings issued are for planning application purposes only.
  2. Drawings not to be used for construction/contract conditions.
  3. Copyright, all rights reserved. No part herewith may be copied or reproduced partially or wholly in any form whatsoever without the prior notice of the copyright owner McCarthy Keville O'Sullivan.
  4. Do not scale off this drawing. Figured metric dimensions only should be taken off this drawing.
  5. All contractors, whether main or sub-contractors, must visit the site and are responsible for taking and checking any and all dimensions and levels that relate to the works.
  6. The use of or reliance upon this drawing shall be deemed to be acceptance of these conditions of use unless otherwise agreed in writing, such written agreement to be sought from and issued by the copyright holder to the use or reliance upon this drawing.
  7. Layout plans show typical Turbine rotor diameter as per turbine drawing.
  8. Final levels may vary depending on local ground conditions.

- Drawing Legend**
- Planning Application Boundary
  - - - Proposed Underground Grid Connection Cabling Route
  - Joint Bay

PROJECT TITLE: **Carrow Wind Farm, Co. Tipperary & Co. Limerick**

DRAWING TITLE: **Site Layout Plan Sheet 28 of 34**

PROJECT No.: <b>231102</b>	DRAWING No.: <b>231102 - 04.28</b>	SCALE: <b>1:2,500 @ A1</b>
DRAWN BY: <b>JOB</b>	CHECKED BY: <b>AC</b>	DATE: <b>25.03.2026</b>
OS SHEET No.:		REVISION: <b>P02</b>

05 1816 1817 1818 1819 1820 1821 1822 1823 1824 1825 1826 1827 1828 1829 1830 1831 1832 1833 1834 1835 1836 1837 1838 1839 1840 1841 1842 1843 1844 1845 1846 1847 1848 1849 1850 1851 1852 1853 1854 1855 1856 1857 1858 1859 1860 1861 1862 1863 1864 1865 1866 1867 1868 1869 1870 1871 1872 1873 1874 1875 1876 1877 1878 1879 1880 1881 1882 1883 1884 1885 1886 1887 1888 1889 1890 1891 1892 1893 1894 1895 1896 1897 1898 1899 1900





- Project Design Drawing Notes**
1. Drawings issued are for planning application purposes only.
  2. Drawings not to be used for construction/contract conditions.
  3. Copyright, all rights reserved. No part herewith may be copied or reproduced partially or wholly in any form whatsoever without the prior notice of the copyright owner McCarthy Keville O'Sullivan.
  4. Do not scale off this drawing. Figured metric dimensions only should be taken off this drawing.
  5. All contractors, whether main or sub-contractors, must visit the site and are responsible for taking and checking any and all dimensions and levels that relate to the works.
  6. The use of or reliance upon this drawing shall be deemed to be acceptance of these conditions of use unless otherwise agreed in writing, such written agreement to be sought from and issued by the copyright holder to the use or reliance upon this drawing.
  7. Layout plans show typical Turbine rotor diameter as per turbine drawing.
  8. Final levels may vary depending on local ground conditions.

- Drawing Legend**
- Planning Application Boundary
  - - - Proposed Underground Grid Connection Cabling Route
  - Joint Bay

PROJECT TITLE: **Carrow Wind Farm, Co. Tipperary & Co. Limerick**

DRAWING TITLE: **Site Layout Plan Sheet 29 of 34**

PROJECT No.: 231102	DRAWING No.: 231102 - 04.29	SCALE: 1:2,500 @ A1
DRAWN BY: JOB	CHECKED BY: AC	DATE: 25.03.2026
		REVISION: P02




OS SHEET No.:  
0100 0101 0102 0103 0104 0105 0106 0107 0108 0109 0110 0111 0112 0113 0114 0115 0116 0117 0118 0119 0120 0121 0122 0123 0124 0125 0126 0127 0128 0129 0130 0131 0132 0133 0134 0135 0136 0137 0138 0139 0140 0141 0142 0143 0144 0145 0146 0147 0148 0149 0150 0151 0152 0153 0154 0155 0156 0157 0158 0159 0160 0161 0162 0163 0164 0165 0166 0167 0168 0169 0170 0171 0172 0173 0174 0175 0176 0177 0178 0179 0180 0181 0182 0183 0184 0185 0186 0187 0188 0189 0190 0191 0192 0193 0194 0195 0196 0197 0198 0199 0200





- Project Design Drawing Notes**
1. Drawings issued are for planning application purposes only.
  2. Drawings not to be used for construction/contract conditions.
  3. Copyright, all rights reserved. No part herewith may be copied or reproduced partially or wholly in any form whatsoever without the prior notice of the copyright owner McCarthy Keville O'Sullivan.
  4. Do not scale off this drawing. Figured metric dimensions only should be taken off this drawing.
  5. All contractors, whether main or sub-contractors, must visit the site and are responsible for taking and checking any and all dimensions and levels that relate to the works.
  6. The use of or reliance upon this drawing shall be deemed to be acceptance of these conditions of use unless otherwise agreed in writing, such written agreement to be sought from and issued by the copyright holder to the use or reliance upon this drawing.
  7. Layout plans show typical Turbine rotor diameter as per turbine drawing.
  8. Final levels may vary depending on local ground conditions.

**Drawing Legend**

	Planning Application Boundary
	Temporary Accommodation Areas
	Cut

**PROJECT TITLE:** Carrow Wind Farm, Co. Tipperary & Co. Limerick

**DRAWING TITLE:** Site Layout Plan Sheet 30 of 34

<b>PROJECT No.:</b> 231102	<b>DRAWING No.:</b> 231102 - 04.30	<b>SCALE:</b> 1:2,500 @ A1
<b>DRAWN BY:</b> JOB	<b>CHECKED BY:</b> AC	<b>DATE:</b> 25.03.2026
<b>OS SHEET No.:</b> 0116 0117 0118 0119 0120 0121 0122 0123 0124 0125 0126 0127 0128 0129 0130 0131 0132 0133 0134 0135 0136 0137 0138 0139 0140 0141 0142 0143 0144 0145 0146 0147 0148 0149 0150 0151 0152 0153 0154 0155 0156 0157 0158 0159 0160		<b>REVISION:</b> P02





- Project Design Drawing Notes**
1. Drawings issued are for planning application purposes only.
  2. Drawings not to be used for construction/contract conditions.
  3. Copyright, all rights reserved. No part herewith may be copied or reproduced partially or wholly in any form whatsoever without the prior notice of the copyright owner McCarthy Keville O'Sullivan.
  4. Do not scale off this drawing. Figured metric dimensions only should be taken off this drawing.
  5. All contractors, whether main or sub-contractors, must visit the site and are responsible for taking and checking any and all dimensions and levels that relate to the works.
  6. The use of or reliance upon this drawing shall be deemed to be acceptance of these conditions of use unless otherwise agreed in writing, such written agreement to be sought from and issued by the copyright holder to the use or reliance upon this drawing.
  7. Layout plans show typical Turbine rotor diameter as per turbine drawing.
  8. Final levels may vary depending on local ground conditions.

- Drawing Legend**
- Planning Application Boundary
  - Temporary Accommodation Areas
  - Cut

PROJECT TITLE: **Carrow Wind Farm, Co. Tipperary & Co. Limerick**

DRAWING TITLE: **Site Layout Plan Sheet 31 of 34**

PROJECT No.: 231102	DRAWING No.: 231102 - 04.31	SCALE: 1:2,500 @ A1
DRAWN BY: JOB	CHECKED BY: AC	DATE: 25.03.2026
		REVISION: P02

OS SHEET No.:  
000 001 002 003 004 005 006 007 008 009 010 011 012 013 014 015 016 017 018 019 020 021 022 023 024 025 026 027 028 029 030 031 032 033 034 035 036 037 038 039 040 041 042 043 044 045 046 047 048 049 050 051 052 053 054 055 056 057 058 059 060 061 062 063 064 065 066 067 068 069 070 071 072 073 074 075 076 077 078 079 080 081 082 083 084 085 086 087 088 089 090 091 092 093 094 095 096 097 098 099 100





**Project Design Drawing Notes**

1. Drawings issued are for planning application purposes only.
2. Drawings not to be used for construction/contract conditions.
3. Copyright, all rights reserved. No part hereof may be copied or reproduced partially or wholly in any form whatsoever without the prior notice of the copyright owner McCarthy Keville O'Sullivan.
4. Do not scale off this drawing. Figured metric dimensions only should be taken off this drawing.
5. All contractors, whether main or sub-contractors, must visit the site and are responsible for taking and checking any and all dimensions and levels that relate to the works.
6. The use of or reliance upon this drawing shall be deemed to be acceptance of these conditions of use unless otherwise agreed in writing, such written agreement to be sought from and issued by the copyright holder to the use or reliance upon this drawing.
7. Layout plans show typical Turbine rotor diameter as per turbine drawing.
8. Final levels may vary depending on local ground conditions.

**Drawing Legend**

- Planning Application Boundary
- Temporary Accommodation Areas
- Cut



PROJECT TITLE: <b>Carrow Wind Farm, Co. Tipperary &amp; Co. Limerick</b>			
DRAWING TITLE: <b>Site Layout Plan Sheet 32 of 34</b>			
PROJECT No.: <b>231102</b>	DRAWING No.: <b>231102 - 04.32</b>	SCALE: <b>1:2,500 @ A1</b>	
DRAWN BY: <b>JOB</b>	CHECKED BY: <b>AC</b>	DATE: <b>25.03.2026</b>	REVISION: <b>P02</b>
OS SHEET No.: <small>0100 0110 0120 0130 0140 0150 0160 0170 0180 0190 0200 0210 0220 0230 0240 0250 0260 0270 0280 0290 0300 0310 0320 0330 0340 0350 0360 0370 0380 0390 0400 0410 0420 0430 0440 0450 0460 0470 0480 0490 0500 0510 0520 0530 0540 0550 0560 0570 0580 0590 0600</small>			



KILSHENANE

BALLYNAHINCH

BALLYNAHINCH

BLEHILL

BLEHILL



BALLYNAHINCH

BALLYNAHINCH

**Project Design Drawing Notes**

1. Drawings issued are for planning application purposes only.
2. Drawings not to be used for construction/contract conditions.
3. Copyright, all rights reserved. No part herewith may be copied or reproduced partially or wholly in any form whatsoever without the prior notice of the copyright owner McCarthy Keville O'Sullivan.
4. Do not scale off this drawing. Figured metric dimensions only should be taken off this drawing.
5. All contractors, whether main or sub-contractors, must visit the site and are responsible for taking and checking any and all dimensions and levels that relate to the works.
6. The use of or reliance upon this drawing shall be deemed to be acceptance of these conditions of use unless otherwise agreed in writing, such written agreement to be sought from and issued by the copyright holder to the use or reliance upon this drawing.
7. Layout plans show typical Turbine rotor diameter as per turbine drawing.
8. Final levels may vary depending on local ground conditions.

**Drawing Legend**

-  Planning Application Boundary
-  Temporary Accommodation Areas
-  Cut



PROJECT TITLE: **Carrow Wind Farm, Co. Tipperary & Co. Limerick**

DRAWING TITLE: **Site Layout Plan Sheet 33 of 34**

PROJECT No.: <b>231102</b>	DRAWING No.: <b>231102 - 04.33</b>	SCALE: <b>1:2,500 @ A1</b>
-------------------------------	---------------------------------------	-------------------------------

DRAWN BY: <b>JOB</b>	CHECKED BY: <b>AC</b>	DATE: <b>25.03.2026</b>	REVISION: <b>P02</b>
-------------------------	--------------------------	----------------------------	-------------------------

OS SHEET No.:  
0116 0117 0118 0119 0120 0121 0122 0123 0124 0125 0126 0127 0128 0129 0130 0131 0132 0133 0134 0135 0136 0137 0138 0139 0140 0141 0142 0143 0144 0145 0146 0147 0148 0149 0150 0151 0152 0153 0154 0155 0156 0157 0158 0159 0160 0161 0162 0163 0164 0165 0166 0167 0168 0169 0170 0171 0172 0173 0174 0175 0176 0177 0178 0179 0180 0181 0182 0183 0184 0185 0186 0187 0188 0189 0190 0191 0192 0193 0194 0195 0196 0197 0198 0199 0200



Email: [info@www.mkoireland.ie](mailto:info@www.mkoireland.ie) /Website: [www.mkoireland.ie](http://www.mkoireland.ie)



- Project Design Drawing Notes**
1. Drawings issued are for planning application purposes only.
  2. Drawings not to be used for construction/contract conditions.
  3. Copyright, all rights reserved. No part herewith may be copied or reproduced partially or wholly in any form whatsoever without the prior notice of the copyright owner McCarthy Keville O'Sullivan.
  4. Do not scale off this drawing. Figured metric dimensions only should be taken off this drawing.
  5. All contractors, whether main or sub-contractors, must visit the site and are responsible for taking and checking any and all dimensions and levels that relate to the works.
  6. The use of or reliance upon this drawing shall be deemed to be acceptance of these conditions of use unless otherwise agreed in writing, such written agreement to be sought from and issued by the copyright holder to the use or reliance upon this drawing.
  7. Layout plans show typical Turbine rotor diameter as per turbine drawing.
  8. Final levels may vary depending on local ground conditions.

- Drawing Legend**
- Planning Application Boundary
  - Temporary Accommodation Areas
  - Cut

PROJECT TITLE: **Carrow Wind Farm, Co. Tipperary & Co. Limerick**

DRAWING TITLE: **Site Layout Plan Sheet 34 of 34**

PROJECT No.: <b>231102</b>	DRAWING No.: <b>231102 - 04.34</b>	SCALE: <b>1:2,500 @ A1</b>
DRAWN BY: <b>JOB</b>	CHECKED BY: <b>AC</b>	DATE: <b>25.03.2026</b>
OS SHEET No.:		REVISION: <b>P02</b>

0000 0001 0002 0003 0004 0005 0006 0007 0008 0009 0010 0011 0012 0013 0014 0015 0016 0017 0018 0019 0020 0021 0022 0023 0024 0025 0026 0027 0028 0029 0030 0031 0032 0033 0034 0035 0036 0037 0038 0039 0040 0041 0042 0043 0044 0045 0046 0047 0048 0049 0050 0051 0052 0053 0054 0055 0056 0057 0058 0059 0060 0061 0062 0063 0064 0065 0066 0067 0068 0069 0070 0071 0072 0073 0074 0075 0076 0077 0078 0079 0080 0081 0082 0083 0084 0085 0086 0087 0088 0089 0090 0091 0092 0093 0094 0095 0096 0097 0098 0099 0100

